



Project: 7995-02-75/76 (E. Hamilton Avenue)

Horlacher Ln. to Gateway Dr.

Kevin Meyer, PE


CORRE Inc. - Project Manager

Public Information Meeting
City of Eau Claire

March 2024

Agenda

- Project Location
- Purpose and Need
- Proposed Improvements
- Proposed Design Overview
- Traffic Control
- Upcoming Schedule
- Project Contacts
- Public Comment

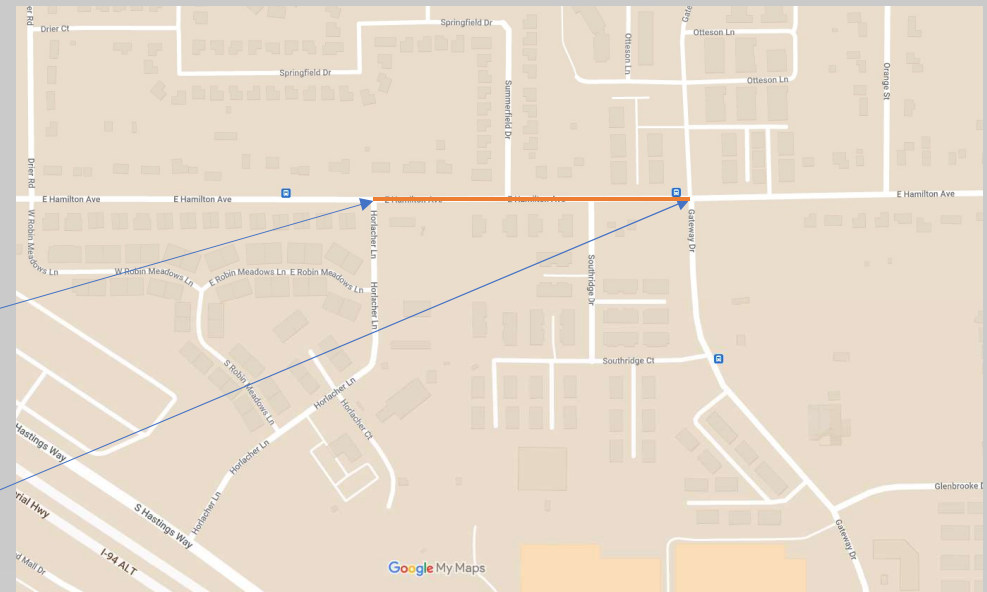


Project Location

- City of Eau Claire
- Horlacher Ln to Gateway Dr

Begin Project
Horlacher Lane

End Project
Gateway Drive



Project Length: 0.24 miles



Purpose and Need

- Purpose of the project
 - Maintain a safe transportation system for the public
- Need for the project
 - Roadway Urbanization/Deteriorated Pavement
 - Pedestrian Accommodations



Purpose and Need

- Existing rural cross section and deteriorated pavement



Proposed Improvements

- East Hamilton Avenue:

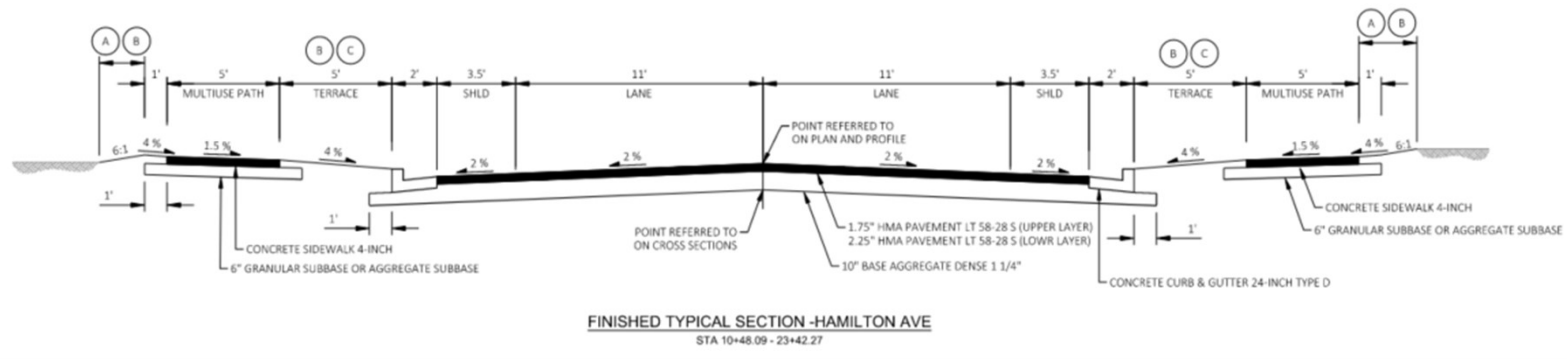
- Reconstruct with 11-foot lanes, 3.5-foot shoulders and 24-inch curb and gutter (32-foot face to face of the curb and gutter)
- Add pedestrian accommodations
- Add storm sewer
- New signs and pavement markings



Proposed Design Overview

Typical Proposed Section – E. Hamilton Ave

- Pavement
 - 4.0-inch HMA Pavement
- Shoulders
 - 3.5 feet paved, 24-inch curb & gutter



Traffic Control

- East Hamilton Avenue will be closed to through traffic during construction:
 - Access will be maintained to adjacent properties during construction
 - No detour route will be posted



Schedule



Project Contacts

- City of Eau Claire Project Manager Leah Ness, PE, PTOE
 - (715) 839-4934, leah.ness@eauclairewi.gov
- Consultant Project Manager Kevin Meyer, PE
 - (715) 299-1894, kmeyer@correinc.com



Public Comment

- WisDOT and the City of Eau Claire is accepting public comments on the proposed project through March 2024, by:
 - Email: kmeyer@correinc.com
 - Mail: CORRE Inc.
1802 Warden Street
Eau Claire, WI 54703
Attn: Kevin Meyer, PE

