



DATE: September 1, 2021

TO: All Property Owners and Interested Citizens

FROM: Eric Anderson, Senior Planner, West Central Wisconsin Regional Planning Commission

NOTICE of: **Public Involvement Meeting #2**
regarding Official Mapping for County Highway T (from State Highway 29 to State Highway 312)

Meeting Date and Time: **Monday, September 20th**

- 4:00 pm – 5:00 pm: Presentation
- 5:00 pm – 6:30 pm: Open Forum

Meeting Location: **29 Pines / Sleep Inn & Suites Conference Center: 5872 33rd Ave, Eau Claire, WI 54703**

The Towns of Wheaton and Union, City of Eau Claire, and Chippewa and Eau Claire Counties are holding a Public Involvement Meeting for official mapping of County Highway T (CTH T) from State Highway 312 (STH 312) to State Highway 29 (STH 29). A map of the project location is attached.




An official map shows the locations of planned future public lands and facilities such as streets, trails, parks, and open space. As new development continues to be constructed and traffic continues to increase along this corridor, the above-mentioned communities and two counties are planning for a possible increase in the number of travel lanes.

This letter is to inform you that a public meeting regarding the official mapping process will happen on Monday, September 20th at 29 Pines / Sleep Inn & Suites Conference Center located at 5872 33rd Ave, Eau Claire, WI 54703.

A presentation of alternatives will be held from 4pm-5pm and an open forum meeting for all interested individuals will be held from 5 pm-6:30 pm. At these meetings, two possible design alternatives will be presented. There will be opportunities for verbal and written comments regarding both alternatives. Representatives from the above-mentioned communities and counties will be present at the meeting, along with the consultant working on this project.

The 4:00 pm – 5:00 pm portion of this meeting will also be held virtually. You may join using this link: <https://tinyurl.com/7ba3sye4> or by calling 415-655-0001 and entering meeting passcode 2599 809 2361 when prompted. The virtual format will also allow participants to learn more about and comment on the two alternatives.

For all questions prior to this meeting, including questions from the press, please contact Jon Johnson, Eau Claire County Highway Commissioner by email at Jon.Johnson@co.eau-claire.wi.us or by phone at 715-839-2952.



West Central Wisconsin Regional Planning Commission
800 Wisconsin Street • Building D2-401 • Mail Box 9 • Eau Claire, WI 54703-3606
Phone: 715-836-2918 • Fax: 715-836-2886 • Email: wcvrpc@wcvrpc.org

This project is a partnership between Town of Union, Town of Wheaton, City of Eau Claire, Chippewa County, and Eau Claire County, with technical support from West Central Wisconsin Regional Planning Commission.



Project Map - Approximate limits shown in red