



PLAN / PZ-2101

(Publ. Ldr.-Tele. January 22, 2021)

**Official Publication
Notice of Hearing**

Notice pursuant to section 62.23 (7) (D) Wisconsin Statutes and Title 18 of the Code of General Ordinances of the City of Eau Claire.

Plan Commission Hearing

Notice is hereby given that a hearing will be held before the Plan Commission of the City of Eau Claire on Monday, February 1, 2021, at 7:00 p.m. in the Council Chambers, City Hall, 203 S. Farwell Street, Eau Claire, Wisconsin, on the following described property in wit:

Property Location: 3611 Campus Drive; Parcel Numbers 14-1453-A

To allow for an expansion to the Chippewa Valley Technical College (CVTC) Emergency Services Building.

As shown on Planning File No. PZ-2101 available for public inspection on the City of Eau Claire website: <https://www.eauclairewi.gov/our-city/city-calendar>.

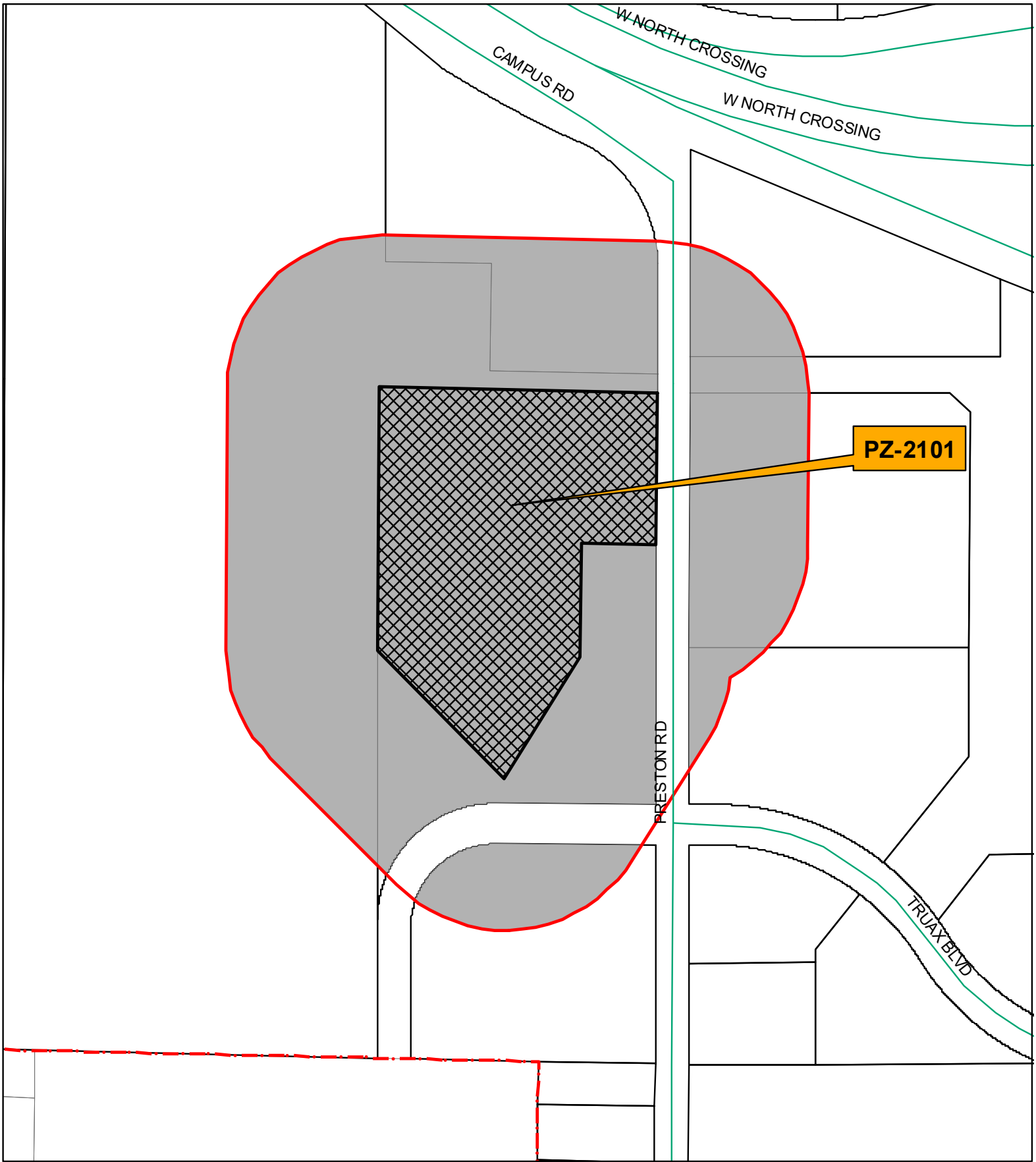
City Council Hearing

Notice is further given that the proposed amendment to the Zoning Ordinance will be heard before the City Council of the City of Eau Claire on Monday, February 8, 2021, at 7:00 p.m. in the Council Chambers, City Hall, 203 S. Farwell Street.

All persons interested in this item will be given an opportunity to be heard at said hearing. Persons having questions on this proposed amendment should contact the Department of Community Development at 715-839-4914 or at planning@eauclairewi.gov.





While City Hall offices and meeting rooms remain closed in response to COVID-19, the Plan Commission and City Council are being held virtually through online meeting systems and will be available to the public via WebEx using a computer, tablet or smartphone (requires WebEx app), or telephone (audio only) using the link or dial-in number. Connection information will be provided online via the link above.

Scott Allen
Director of Community Development



0 90 180 360
Feet

Notification Map
 Agenda Item: PZ-2101
 Address: 3611 Campus Drive
 Parcel Number: 14-1453

-  Notified Properties
-  Buffer
-  Subject Property
-  City Limits

