City of Eau Claire, WI
Department of
Community Development



Census 2000 Summary
For the City of Eau Claire, WI

Table of Contents

Page

Introduction 1

General Population Statistics 3

Race 13

Housing 15

Education 24

Income 27

Employment 32

City Comparisons 34

Census Bureau Web-site City-wide Summary Tables 37

Maps

Map #		Page
1	Census Tract Boundaries	2
2	Population Change 1990 - 2000	7
3	Median Age	11
4	% Minority Population	14
5	Median Year of Dwelling Unit Construction	17
6	% Owner-occupied Units	20
7	Median Value of Owner-Occupied Units	23
8	Percent With Bachelor’s Degree or Higher	26
9	Median Family Income	31

INTRODUCTION

Introduction

This report is a summary of selected information taken from the Year 2000 Census for the City of Eau Claire. The information provided pertains to that data which is frequently requested by the public and, therefore, is not a comprehensive summary of all the data that is available. The statistics found in the report include basic population and housing information that was obtained from responses to the short census form that was distributed to all households. Summary File 1(SF1) is the tabulation of data from this short form.

In addition, it contains statistics pertaining to income, education, employment and housing values that was obtained from the long census form. This form was distributed to approximately one out of every six households. Summary File 3 (SF3) is the tabulation of data from the long form.

In addition to providing the census statistics for the City of Eau Claire, this report also provides selected data for the Metropolitan Statistical Area (MSA) and the state. Eau Claire's MSA includes all of Eau Claire and Chippewa counties.

The report also provides census statistics for the City at the census tract level and block group level. A census tract is a statistical subdivision of a city created by the Census Bureau to provide census information at smaller geographical levels than just for an entire municipality. Tract boundaries generally follow major geographical features such as a river, railroad or major highway. Map 1 illustrates the boundaries of the census tracts within the city. Most of the tracts are entirely within the city; however, some extend beyond the corporate limits and include areas outside the city. Data for these "split" tracts can be obtained for both the portion within the city and the portion outside the city. This report includes data only for the "split" portions of the tract that are within the city.

It is important to emphasize that this report focuses on only selected census statistics at the city and tract level. Additional information is available either through the City of Eau Claire or from the Census Bureau's web site. The site is www.census.gov. Census information is also available at the "block group" and "block" levels. These are further subdivisions of the census tracts.

If you have any questions concerning this report or have requests for additional information, contact the Department of Community Development at Eau Claire City Hall, 203 S. Farwell Street, (715)839-4914.

City of
Eau Claire, Wisconsin

MAP 1

YEAR 2000 CENSUS
TRACT BOUNDARIES

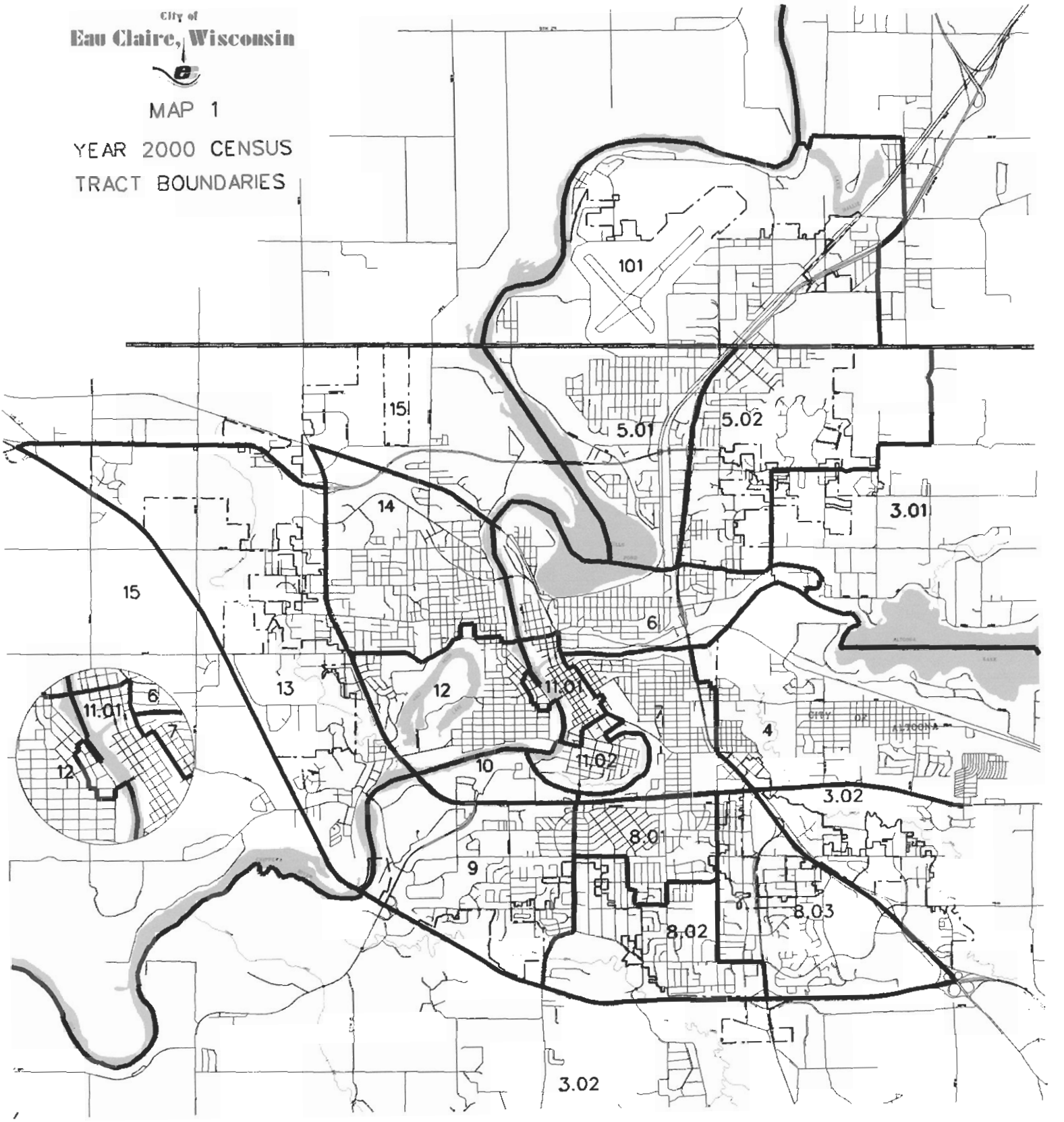

POPULATION

Table 1

2000 Comparisons With MSA and State

	Eau Claire	MSA	Wisconsin
Age:			
Number of Persons	61,704	148,337	5,363,679
Percent Distribution:			
under 5 years	5.8	6.1	6.4
5 to 17 years	15.9	18.5	19.1
18 to 24 years	22.2	13.5	9.7
25 to 44 years	26.0	27.3	29.5
45 to 64 years	18.2	21.5	22.2
65 years and older	11.9	13.1	13.1
Total	100.0	100.0	100.0

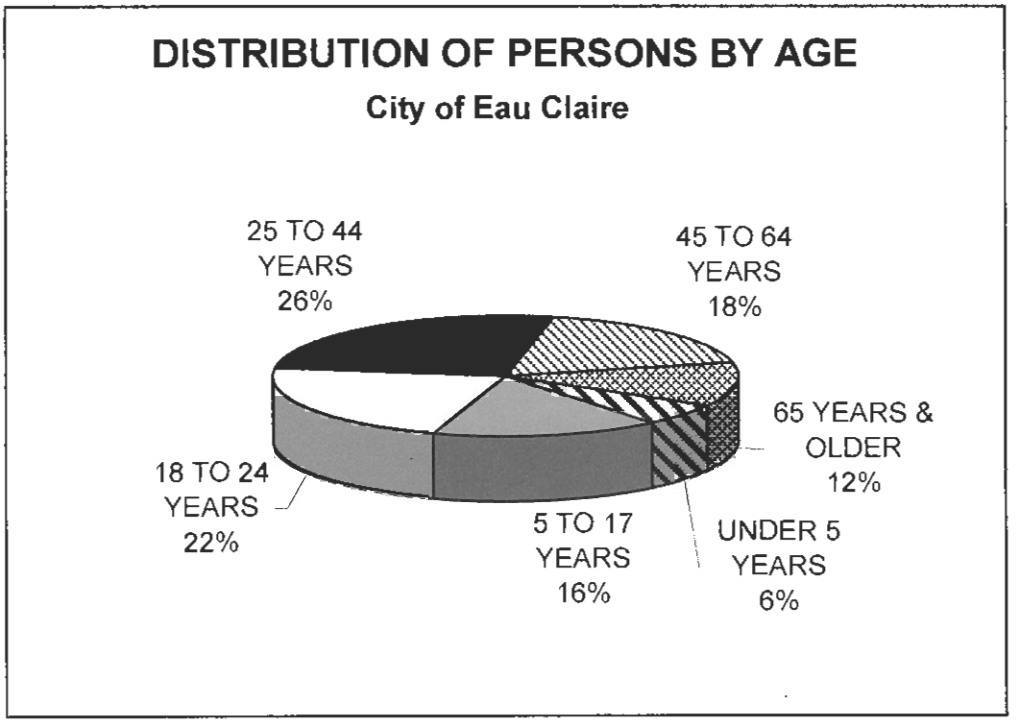

Table 1

2000 Comparisons With
MSA and State (cont'd)

	Eau Claire	MSA	Wisconsin
Median Age	29.4	34.7	36.0
% of Population Under 18 Years Old	21.6	24.6	25.5
Total Households	24,016	57,178	2,084,544
Persons Per Household	2.38	2.49	2.50
Total Families	13,567	37,276	1,386,815
Persons Per Family	2.99	3.02	3.05
% Male	47.6	48.9	49.4
% Female	52.4	51.1	50.6
Race			
Percent Distribution:			
White	93.4	96.0	88.9
Black	.7	.4	5.7
Indian	.5	.5	.9
Asian	3.7	1.9	1.7
Other	.4	.3	1.6
Two or more races	1.3	.9	1.2
Total	100.0	100.0	100.0

Table 2

Historical Perspective of Eau Claire's Population

Year	Population	% Rate of Growth
1870	2,293	--
1880	10,118	341.3
1890	17,415	72.1
1900	17,517	.6
1910	18,310	4.5
1920	20,906	14.2
1930	26,287	25.7
1940	30,745	17.0
1950	36,058	17.3
1960	37,987	5.3
1970	44,619	17.5
1980	51,509	15.4
1990	56,856	10.4
2000	61,704	8.5

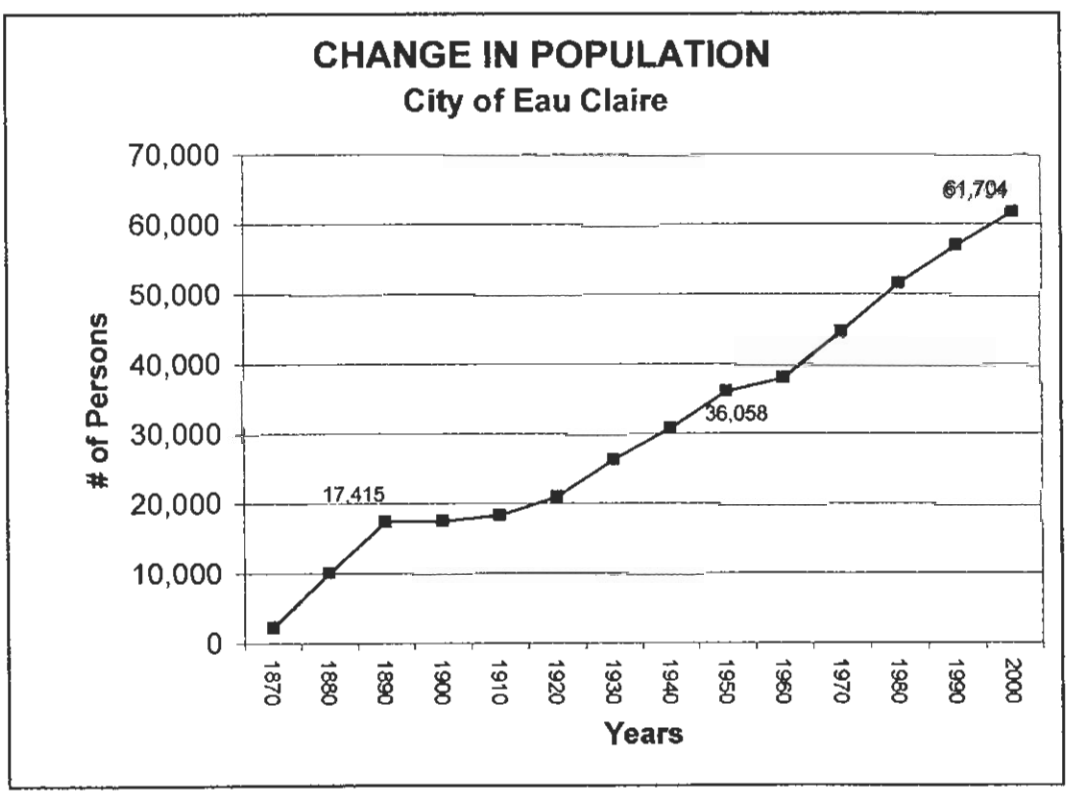

Table 3

Change in Population
From 1970 to 2000

Census Tract	Population 1970	Population 1980	1990	2000	Change From 1990 - 2000 #	Change From 1990 - 2000 %
3 (now 301 & 302)	6	407	690	1,218	528	77
4	--	--	25	57	32	128
5 (now 501 & 502)	5,633	8,330	8,818	9,833	1,015	12
6	5,982	5,244	5,777	5,307	-470	-8
7	6,438	5,477	5,319	5,254	-65	-1
8 (now 800, 801 & 802)	3,453	5,395	7,937	10,381	2,444	31
9	1,265	2,775	3,397	4,156	759	22
10	6,553	6,823	6,823			
11	1,007	892	1,029	7,809	-43	-1
12	5,939	5,772	5,887	5,322	-565	-10
13	1,496	1,816	2,261	2,825	564	25
14	5,763	6,664	6,888	6,984	96	1
15	127	257	329	648	319	97
101	957	1,657	1,676	1,910	234	14
Totals	44,619	51,509	56,856	61,704	4,848	9

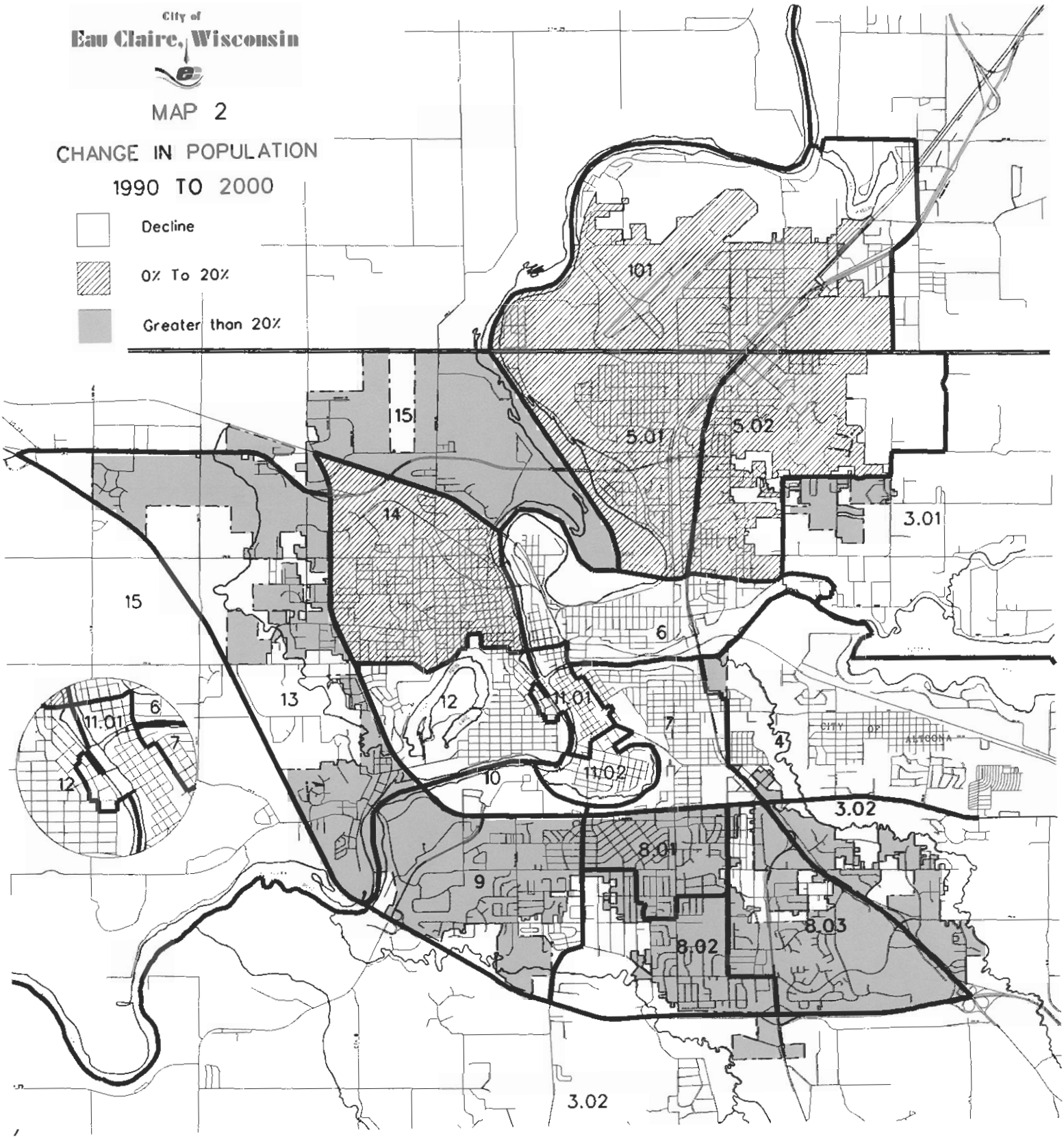
City of
Eau Claire, Wisconsin
MAP 2
CHANGE IN POPULATION
1990 TO 2000
Decline
0% To 20%
Greater than 20%
101
15
5.01
5.02
14
3.01
15
6
13
12
11.01
7
4
CITY OF ALTOONA
10
11.02
3.02
8.01
9
8.03
8.02
3.02
11.01
6
7
12

Table 4

Distribution by Age & Gender
2000

Age (yrs.)	Male	Female	Total
Under 5 years	1,810	1,764	3,574
5 to 9 years	1,772	1,776	3,548
10 to 14 years	1,953	1,903	3,856
15 to 17 years	1,207	1,173	2,380
18 and 19 years	1,644	2,317	3,961
20 years	1,070	1,451	2,521
21 years	1,107	1,335	2,442
22 to 24 years	2,396	2,330	4,726
25 to 29 years	2,255	2,065	4,320
30 to 34 years	2,034	1,807	3,841
35 to 39 years	1,965	1,968	3,933
40 to 44 years	1,903	2,080	3,983
45 to 49 years	1,899	2,035	3,934
50 to 54 years	1,708	1,760	3,468
55 to 59 years	1,103	1,125	2,228
60 and 61 years	312	346	658
62 to 64 years	423	540	963
65 and 66 years	289	357	646
67 to 69 years	411	584	995
70 to 74 years	759	1,020	1,779
75 to 79 years	639	1,067	1,706
80 to 84 years	421	786	1,207
85 years and over	262	773	1,035
Total	29,342	32,362	61,704

Table 5

Household and Family Characteristics
2000

Tract	# of Households	Persons In Households	Average Household Size	Persons In Group Quarters	# of Families	Persons In Families	Average Family Size
101	670	1,902	2.84	8	501	1,638	3.27
301	168	417	2.48	0	119	351	2.95
302	372	801	2.15	0	226	613	2.71
4	29	57	1.97	0	17	42	2.47
501	1,957	5,127	2.62	17	1,529	4,545	2.97
502	1,721	4,679	2.72	10	1,258	4,012	3.19
6	2,186	5,156	2.36	151	1,139	3,673	3.22
7	2,426	5,214	2.15	40	1,249	3,607	2.89
801	1,472	3,692	2.51	9	1,142	3,301	2.89
802	1,282	3,292	2.57	17	850	2,659	3.13
803	1,570	3,341	2.13	30	841	2,371	2.82
9	1,887	4,136	2.19	20	951	2,818	2.96
10	63	87	1.38		15	37	2.47
1101	843	1,564	1.86	4,064	137	369	2.69
1102	894	2,094	2.34		391	1,101	2.82
12	2,165	5,288	2.44	34	550	1,619	2.94
13	1,154	2,759	2.39	66	708	2,067	2.92
14	2,898	6,811	2.35	173	1,772	5,194	2.93
15	259	646	2.49	2	172	508	2.95
Total	24,016	57,063	2.38	4,641	13,567	40,525	2.99

Table 6

Age of Persons
2000

Tract	Persons Under 5 Years	Persons 5To 17 Years	Persons 65 & Over	Median Age
101	152	462	177	32
301	29	75	66	38.9
302	77	115	126	32.2
4	3	5	15	50.4
501	329	999	653	38.5
502	362	1,082	399	33.6
6	391	1,154	448	27.8
7	294	825	907	34.9
801	197	693	772	45.1
802	212	757	231	30.7
803	270	496	516	32.6
9	259	651	536	31.2
10	3	7	205	
1101	30	107	360	22.8
1102	78	250	197	
12	155	357	420	22.5
13	247	465	259	29.7
14	439	1,185	1,025	34.3
15	47	99	56	31.4
Total	3,574	9,784	7,368	29.4

City of
Eau Claire, Wisconsin

MAP 3

MEDIAN AGE

Less than 25 years old

25 to 35 years old

Over 35 years old

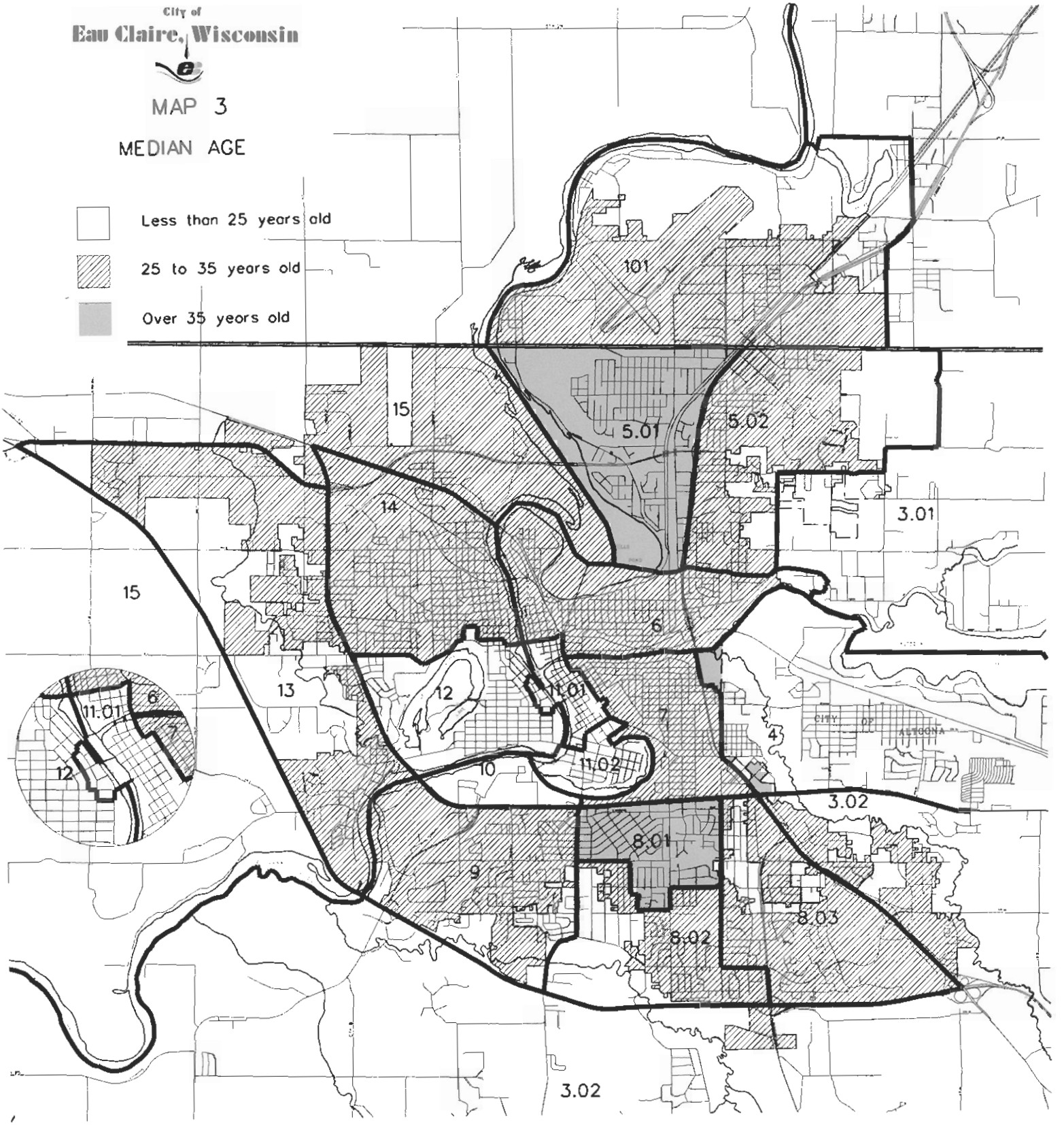

Table 7

Age of Persons
1990

Tract	Age: Under 5	5-17	18-24	25-44	45-64	65 & Over	Total Population	Median Age
101	158	411	153	582	247	125	1,676	28.7
301	41	104	41	201	100	79	566	33.3
302	8	25	15	35	27	14	124	31.4
4	5	0	4	9	4	3	25	36.3
501	374	1,095	407	1,792	1,001	493	5,162	33.9
502	334	768	294	1,267	675	318	3,656	32.2
6	639	1,190	758	1,856	653	681	5,777	27.5
7	357	831	535	1,634	752	1,210	5,319	35.4
800	65	163	145	408	174	63	1,018	29.5
801	241	812	301	1,087	1,084	682	4,207	40.6
802	254	563	306	1,068	326	195	2,712	29.5
9	246	449	814	987	430	471	3,397	28.5
10	157	320	4,218	794	455	879	6,823	20.8
11	48	78	458	250	82	113	1,029	24.0
12	312	500	2,875	1,103	526	571	5,887	23.1
13	177	461	297	777	297	252	2,261	29.4
14	529	1,275	649	2,264	1,101	1,070	6,888	33.0
15	30	73	17	134	53	22	329	32.3
Total	3,975	9,118	12,287	16,248	7,987	7,241	56,856	28.5

RACE

Table 8

Distribution of Persons By Race

Tract	Total	White	Black	Amer. Indian	Asian	Pac. Islander	Other	Two or More Races	Total Non-White	% Non-White
301	417	416	0	0	0	0	0	1	1	0.24
302	801	764	9	2	9	0	5	12	37	4.62
4	57	57	0	0	0	0	0	0	0	0.00
501	5,144	4,967	3	14	119	0	10	31	177	3.44
502	4,689	4,405	15	9	193	0	10	57	284	6.06
6	5,307	4,440	102	58	582	2	21	102	867	16.34
7	5,254	4,990	33	26	124	3	5	73	264	5.02
801	3,701	3,585	3	7	63	6	4	33	116	3.13
802	3,309	3,189	25	15	46	1	12	21	120	3.63
803	3,371	3,157	42	14	84	0	28	46	214	6.35
9	4,156	3,914	26	19	108	8	13	68	242	5.82
10	266	265	0	0	0	0	0	1	1	0.38
1101	2,106	1,970	26	27	44	1	9	29	136	6.46
1102	5,437	5,173	43	18	104	0	32	67	264	4.86
12	5,322	5,016	35	26	164	0	22	59	306	5.75
13	2,825	2,624	12	19	99	1	19	51	201	7.12
14	6,984	6,519	37	71	239	0	11	107	465	6.66
15	648	621	0	0	21	0	0	6	27	4.17
101	1,910	1,585	18	12	260	1	8	26	325	17.02
Total	61,704	57,657	429	337	2,259	23	209	790	4,047	6.56

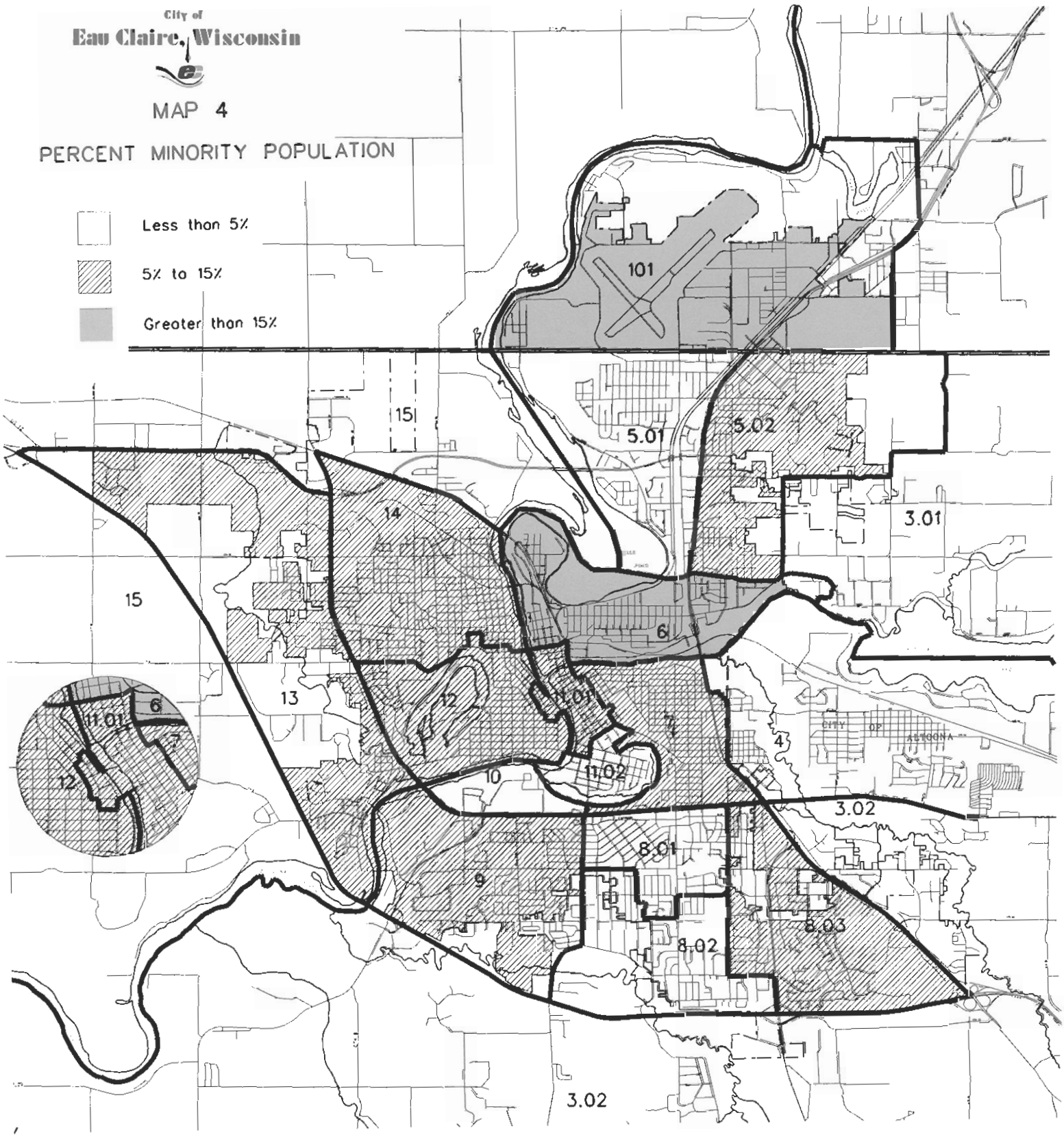
City of
Eau Claire, Wisconsin
MAP 4
PERCENT MINORITY POPULATION
Less than 5%
5% to 15%
Greater than 15%
101
15
5.01
5.02
3.01
14
15
6
13
12
11.01
11.02
4
10
3.02
8.01
9
8.03
8.02
3.02
6
11.01
12

HOUSING

Table 9

2000 Comparisons With MSA and State

	Eau Claire	MSA	Wisconsin
Number of Households	24,016	57,178	2,084,544
Percent Distribution:			
Family Households	56.5	65.2	66.5
Non-family Households	43.5	34.8	33.5
Single-person Households	30.0	26.2	26.8
Persons Per Household	2.38	2.49	2.50
Occupancy of Households			
Percent Owner-occupied	57.3	69.0	68.4
Percent Rental-occupied	42.7	31.0	31.6

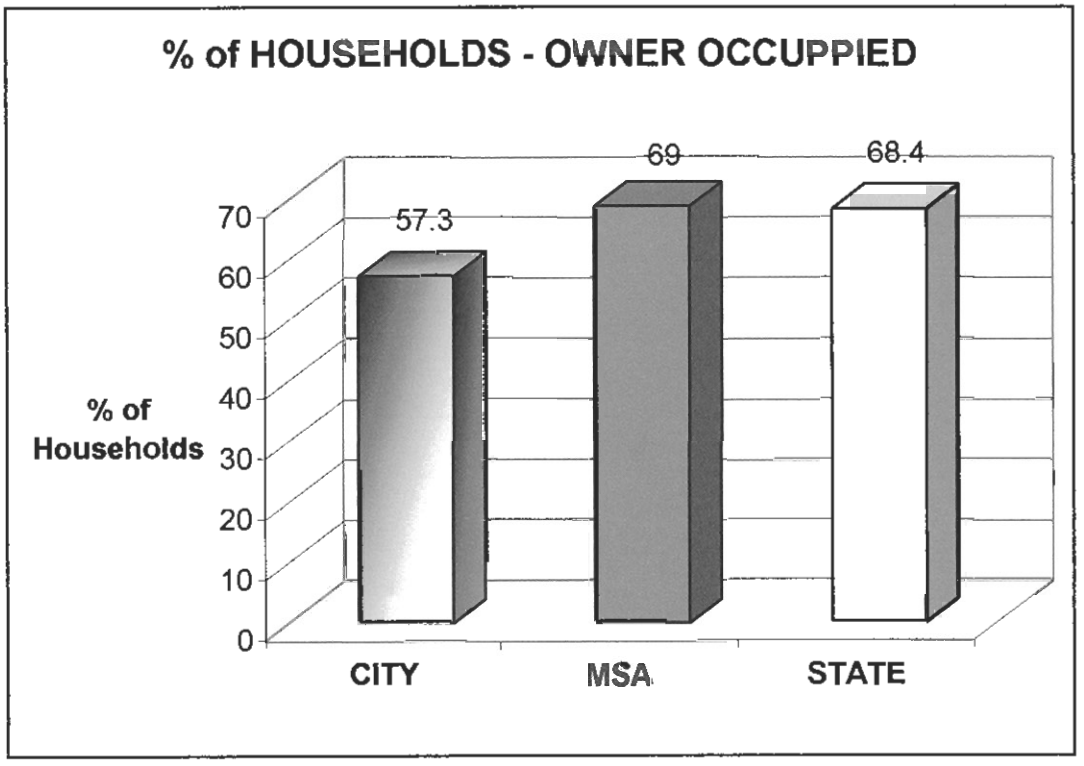

Table 9

2000 Comparisons with MSA and State (cont'd)

	Eau Claire	MSA	Wisconsin
Median Value of Owner-occupied Units	$92,800	$93,300	$112,200
Median Mortgage Payment	$896	$876	$1,024
Median Gross Rent for Rentals	$485	$476	$540
Housing Composition (percent)			
single-family	61.5	70.9	69.4
Duplex	12.2	7.9	8.2
3 to 4-unit buildings	9.3	6.1	3.9
5 or more unit buildings	14.8	9.8	14.1
mobile home	2.2	5.3	4.4
	100.0	100.0	100.0



MAP 5

MEDIAN YEAR OF DWELLING UNIT CONSTRUCTION
BY CENSUS BLOCK GROUP

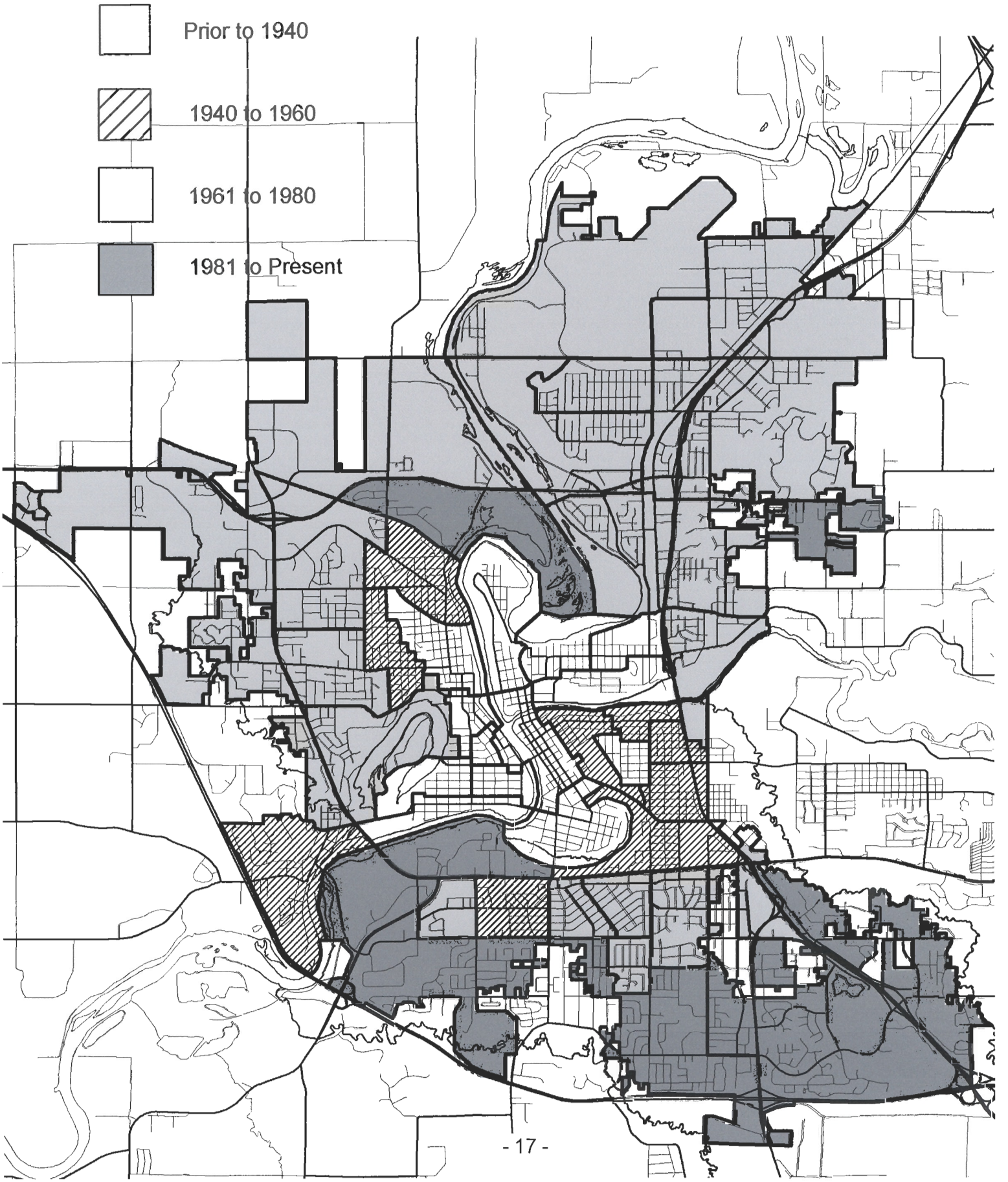

Table 10

City of Eau Claire
Housing Vacancy Status
2000

Tract	# of Occupied Housing Units	# of Vacant Housing Units	Total # of Housing Units	% Vacant
101	670	11	681	1.62
301	168	3	171	1.75
302	372	66	438	15.07
4	29	2	31	6.45
501	1,957	23	1,980	1.16
502	1,721	34	1,755	1.94
6	2,186	145	2,331	6.22
7	2,426	75	2,501	3.00
801	1,472	24	1,496	1.60
802	1,282	18	1,300	1.38
803	1,570	77	1,647	4.68
9	1,887	63	1,950	3.23
10	63	16	79	20.25
1101	843	44	887	4.96
1102	894	32	926	3.46
12	2,165	83	2,248	3.69
13	1,154	48	1,202	3.99
14	2,898	86	2,984	2.88
15	259	29	288	10.07
Total	24,016	879	24,895	3.53

Table 11

City of Eau Claire
Owner-occupied Housing
2000

Tract	# of Occupied Housing Units	Owner-occupied #	Owner-occupied %
101	670	500	74.63
301	168	128	76.19
302	372	131	35.22
4	29	25	86.21
501	1,957	1,752	89.52
502	1,721	1,322	76.82
6	2,186	1,045	47.80
7	2,426	1,486	61.25
801	1,472	1,414	96.06
802	1,282	713	55.62
803	1,570	685	43.63
9	1,887	823	43.61
10	63	7	11.11
1101	843	80	9.49
1102	894	461	51.57
12	2,165	517	23.88
13	1,154	632	54.77
14	2,898	1,906	65.77
15	259	132	50.97
Total	24,016	13,759	57.29

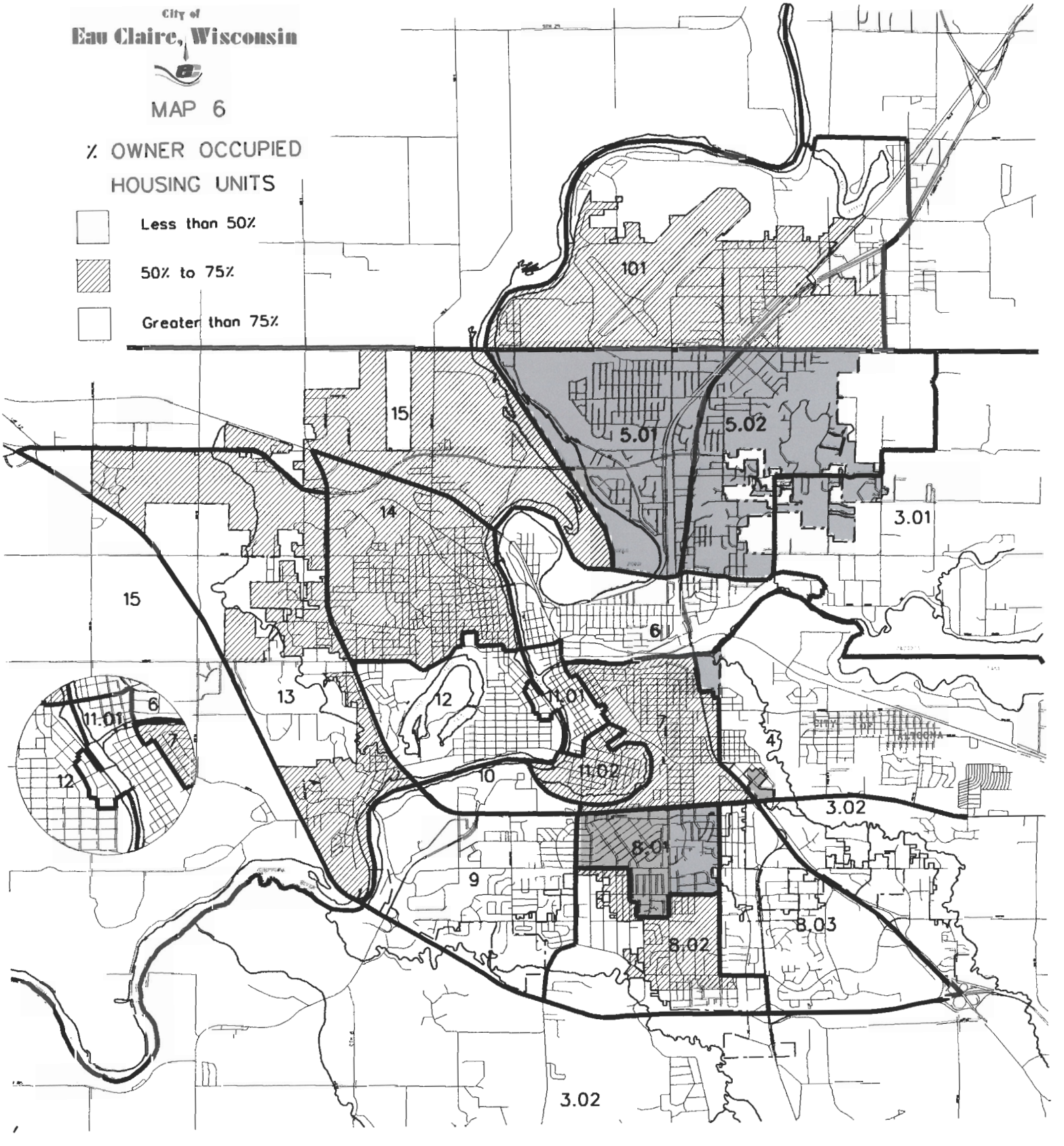
City of
Eau Claire, Wisconsin
MAP 6
% OWNER OCCUPIED
HOUSING UNITS
Less than 50%
50% to 75%
Greater than 75%
101
15
5.01
5.02
14
3.01
15
6
13
12
11.01
7
4
11.02
10
3.02
8.01
9
8.03
8.02
3.02

Table 12

City of Eau Claire
Renter-Occupied Housing
2000

Tract	# of Occupied Housing Units	Renter-occupied #	Renter-occupied %
101	670	170	25.37
301	168	40	23.81
302	372	241	64.78
4	29	4	13.79
501	1,957	205	10.48
502	1,721	399	23.18
6	2,186	1,141	52.20
7	2,426	940	38.75
801	1,472	58	3.94
802	1,282	569	44.38
803	1,570	885	56.37
9	1,887	1,064	56.39
10	63	56	88.89
1101	843	763	90.51
1102	894	433	48.43
12	2,165	1,648	76.12
13	1,154	522	45.23
14	2,898	992	34.23
15	259	127	49.03
Total	24,016	10,257	42.71

MAP 7

MEDIAN VALUE OF OWNER-OCCUPIED UNITS

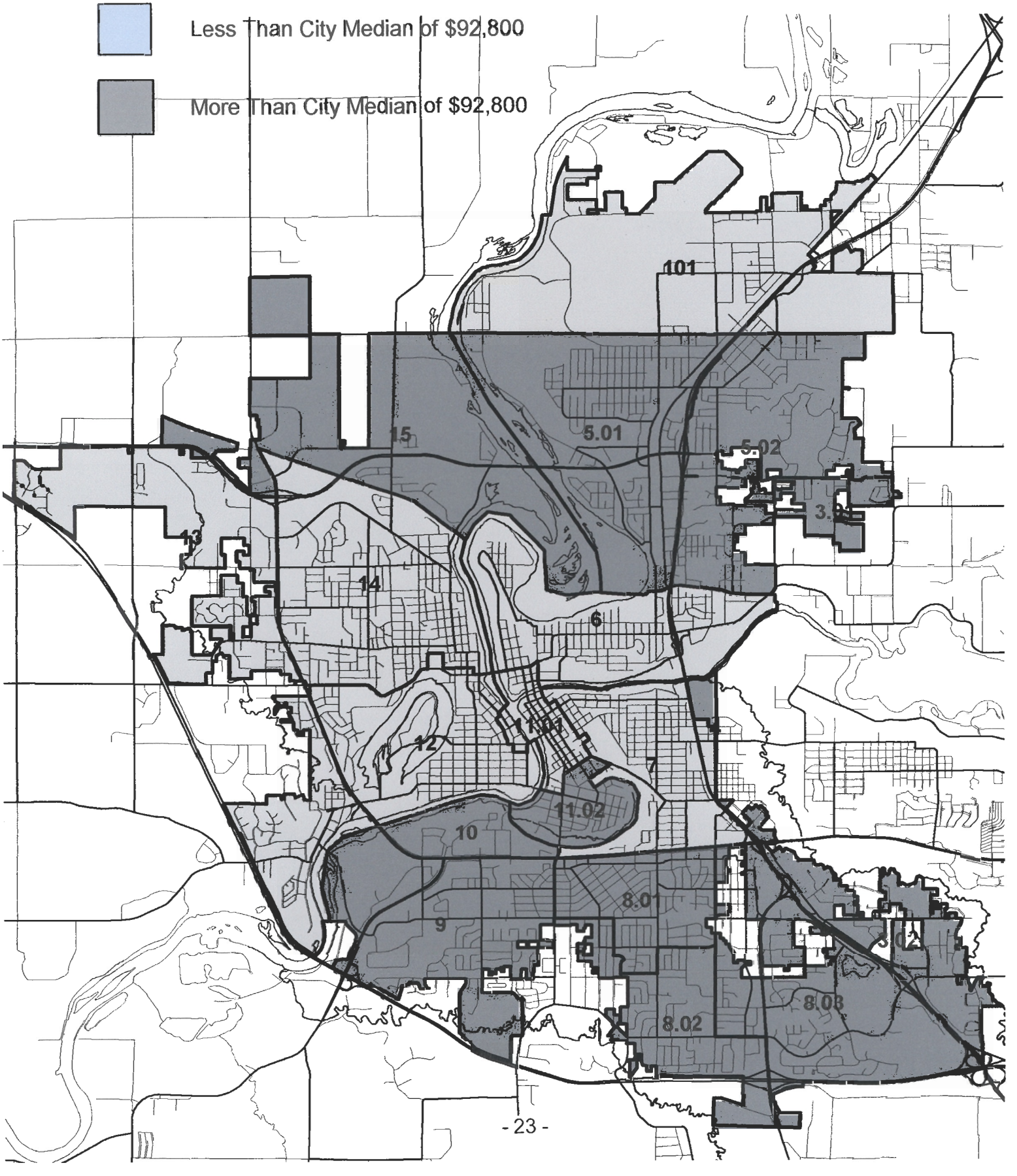

Table 13

2000 Median Housing Value
Owner-occupied Dwellings

Tract	Median Value
101	$81,500
3.01	$107,700
3.02	$141,200
4	$164,100
5.01	$94,500
5.02	$93,800
6	$68,000
7	$81,000
8.01	$113,300
8.02	$136,200
8.03	$106,000
9	$124,400
10	$121,900
11.01	$83,100
11.02	$122,900
12	$81,700
13	$81,200
14	$80,900
15	$104,400
city-wide	$92,800



EDUCATION

Table 14

1990/2000 Comparisons with MSA and State
Years of School Completed for Persons 25 Years and Over

	Eau Claire		MSA		Wisconsin	
	1990	2000	1990	2000	1990	2000
# of Persons	31,505	34,491	82,531	91,620	3,094,226	3,475,878
% Distribution						
0-8th grade	7.3	4.4	10.6	5.9	9.5	5.4
9th to 12th grade	8.0	5.2	9.8	7.1	11.9	9.6
high school graduate	33.2	30.4	39.0	35.0	37.1	34.6
some college	19.0	21.5	15.5	20.4	16.7	20.6
associate degree	9.2	9.5	8.3	9.4	7.1	7.4
bachelors degree	14.8	20.2	11.2	15.2	12.1	15.2
graduate degree	8.5	8.8	5.6	7.0	5.6	7.2
Total	100.0	100.0	100.0	100.0	100.0	100.0
% High School Graduate or Higher	84.7	90.3	79.6	87.1	78.6	85.1
% Bachelors Degree or Higher	23.3	28.9	16.8	22.1	17.7	22.4

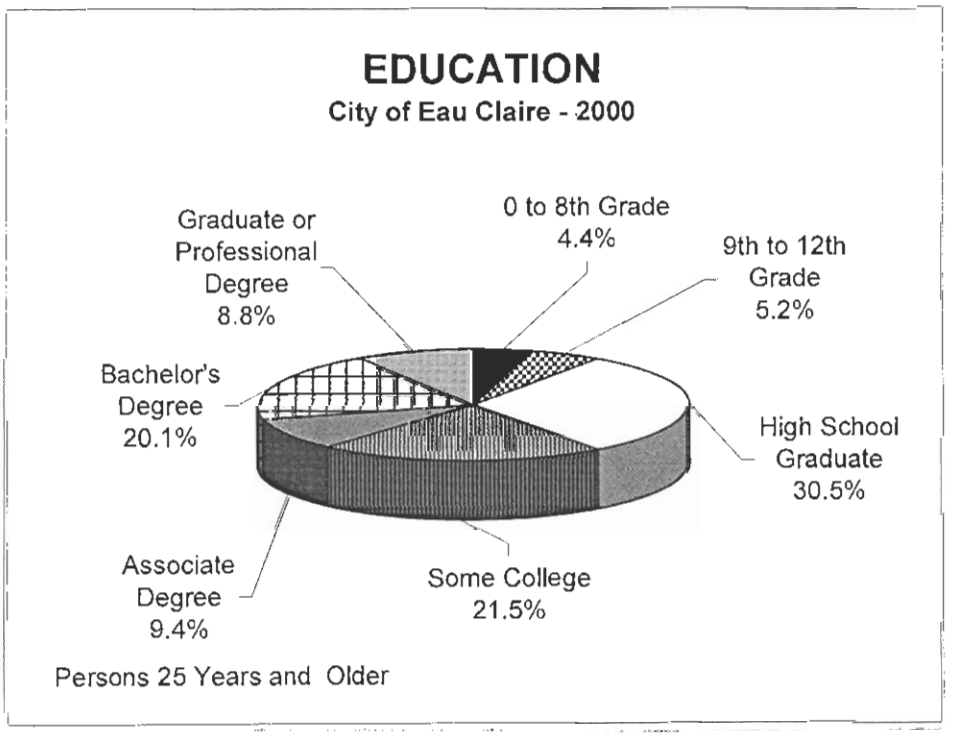

City of Eau Claire
Persons 25 Years Old and Older
By Years of School Completed
2000

Tract	# of Persons 25 & over	0 - 8th Grade #	%	9th to 12 Grade #	%	High School Graduate #	%	Some College #	%	Associate Degree #	%	Bachelors Degree #	%	Graduate Degree #	%	% Bachelor Degree or Higher
101	1,097	83	7.6	82	7.5	415	37.8	276	25.2	95	8.7	99	9.0	47	4.3	13.3
301	286	0	0.0	18	6.3	81	28.3	47	16.4	49	17.1	79	27.6	12	4.2	31.8
302	472	12	2.5	27	5.7	138	29.2	104	22.0	22	4.7	129	27.3	40	8.5	35.8
4	44	0	0.0	0	0.0	10	22.7	10	22.7	0	0.0	8	18.2	16	36.4	54.5
501	3,477	109	3.1	208	6.0	1,056	30.4	813	23.4	374	10.8	665	19.1	252	7.2	26.4
502	2,845	71	2.5	98	3.4	885	31.1	605	21.3	344	12.1	606	21.3	236	8.3	29.6
6	3,004	117	3.9	253	8.4	1,244	41.4	645	21.5	289	9.6	336	11.2	120	4.0	15.2
7	3,471	234	6.7	237	6.8	973	28.0	634	18.3	381	11.0	700	20.2	312	9.0	29.2
801	2,634	53	2.0	55	2.1	594	22.6	493	18.7	185	7.0	849	32.2	405	15.4	47.6
802	1,978	42	2.1	28	1.4	424	21.4	456	23.1	205	10.4	539	27.2	284	14.4	41.6
803	2,108	112	5.3	87	4.1	613	29.1	490	23.2	185	8.8	390	18.5	231	11.0	29.5
9	2,348	13	0.6	60	2.6	693	29.5	426	18.1	206	8.8	622	26.5	328	14.0	40.5
10	222	100	45.0	15	6.8	43	19.4	16	7.2	10	4.5	24	10.8	14	6.3	17.1
1101	1,079	124	11.5	104	9.6	353	32.7	193	17.9	62	5.7	189	17.5	54	5.0	22.5
1102	1,062	6	0.6	0	0.0	128	12.1	208	19.6	50	4.7	345	32.5	325	30.6	63.1
12	1,693	87	5.1	77	4.5	559	33.0	387	22.9	163	9.6	343	20.3	77	4.5	24.8
13	1,711	44	2.6	162	9.5	662	38.7	357	20.9	156	9.1	236	13.8	94	5.5	19.3
14	4,525	293	6.5	262	5.8	1,492	33.0	1,115	24.6	434	9.6	748	16.5	181	4.0	20.5
15	435	34	7.8	35	8.0	128	29.4	155	35.6	46	10.6	29	6.7	8	1.8	8.5
Total	**34,491**	**1,534**	**4.4**	**1,808**	**5.2**	**10,491**	**30.4**	**7,430**	**21.5**	**3,256**	**9.4**	**6,936**	**20.1**	**3,036**	**8.8**	**28.9**

MAP 8

PERCENT WITH BACHELOR'S DEGREE OR HIGHER

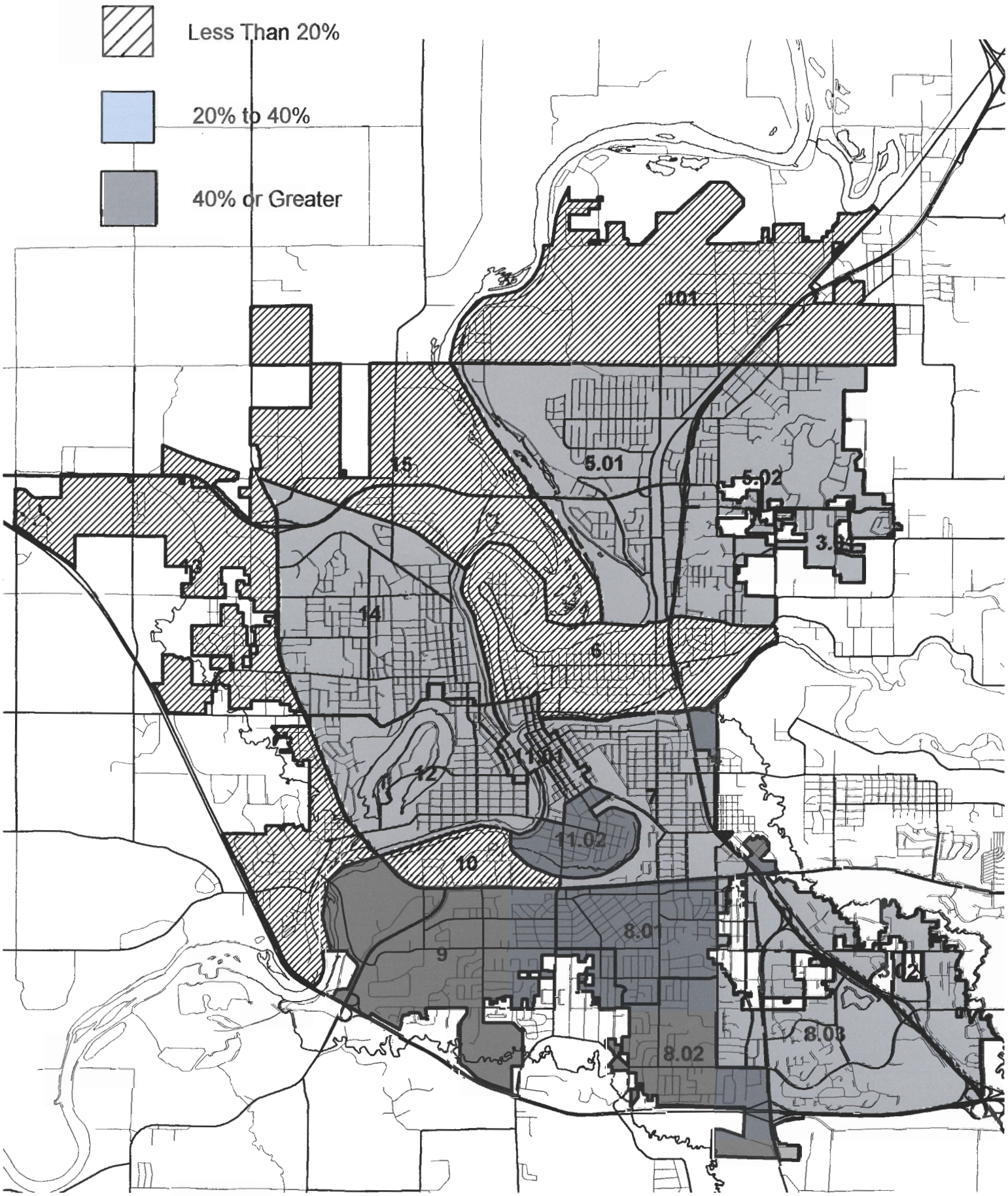

INCOME

Table 15

1999 Comparisons with MSA and State

Household Income in 1999	Eau Claire	MSA	Wisconsin
# of Households	23,997	57,280	2,086,304
Percent Distribution:			
Less than $14,999	15.7	14.1	12.9
$15,000 to $49,999	50.7	49.1	44.1
$50,000 to $99,999	27.9	30.1	33.6
$100,000 to $149,999	3.7	4.5	6.4
$150,000 or more	2.0	2.2	3.0
	100.0	100.0	100.0
Median Family Income	$49,320	$48,922	$52,911
Median Household Income	$36,399	$39,372	$43,791
Per Capita Income	$18,230	$18,875	$21,271
% Persons Below Poverty Level	13.6	9.9	8.7
% Families Below Poverty Level	5.5	5.4	5.6

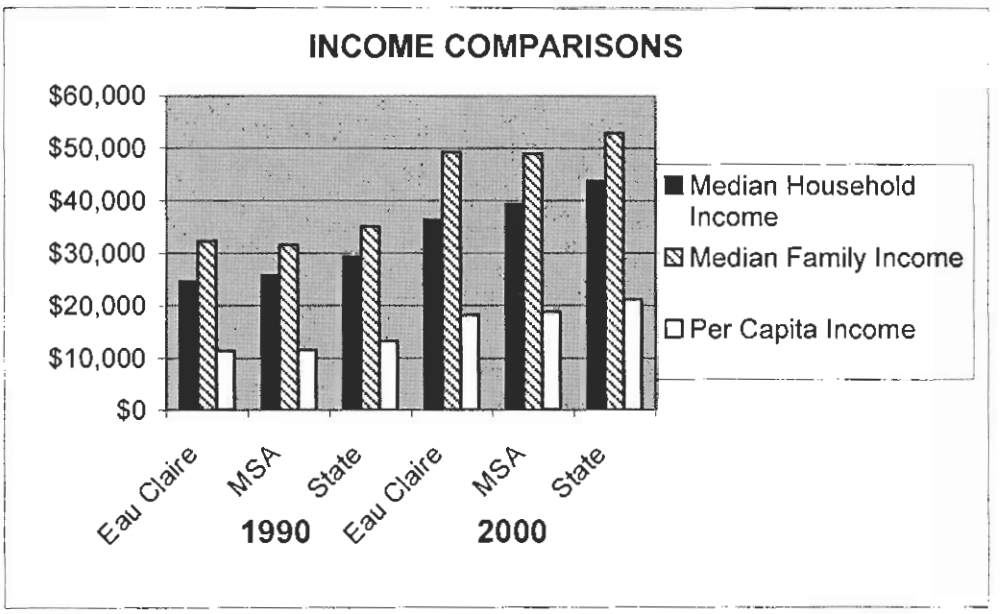

Table 16

1999 Income by Tract
City of Eau Claie

Tract	Median Household Income	Median Family Income	Per Capita Income
101	$39,643	$43,571	$16,098
301	$53,750	$70,833	$23,321
302	$32,946	$46,563	$18,422
4	$87,627	$90,078	$28,389
501	$49,301	$55,820	$19,994
502	$48,413	$56,286	$18,981
6	$29,044	$38,219	$14,095
7	$34,313	$42,201	$18,412
801	$57,938	$64,208	$27,252
802	$52,143	$58,009	$24,075
803	$32,049	$38,167	$22,238
9	$34,574	$56,250	$22,269
10	$27,955	$75,487	$14,866
1101	$18,713	$34,500	$16,703
1102	$41,912	$67,321	$12,068
12	$26,219	$37,813	$12,673
13	$33,433	$38,707	$16,631
14	$37,367	$44,679	$17,915
15	$37,431	$52,545	$19,489
City	$36,399	$49,320	$18,230

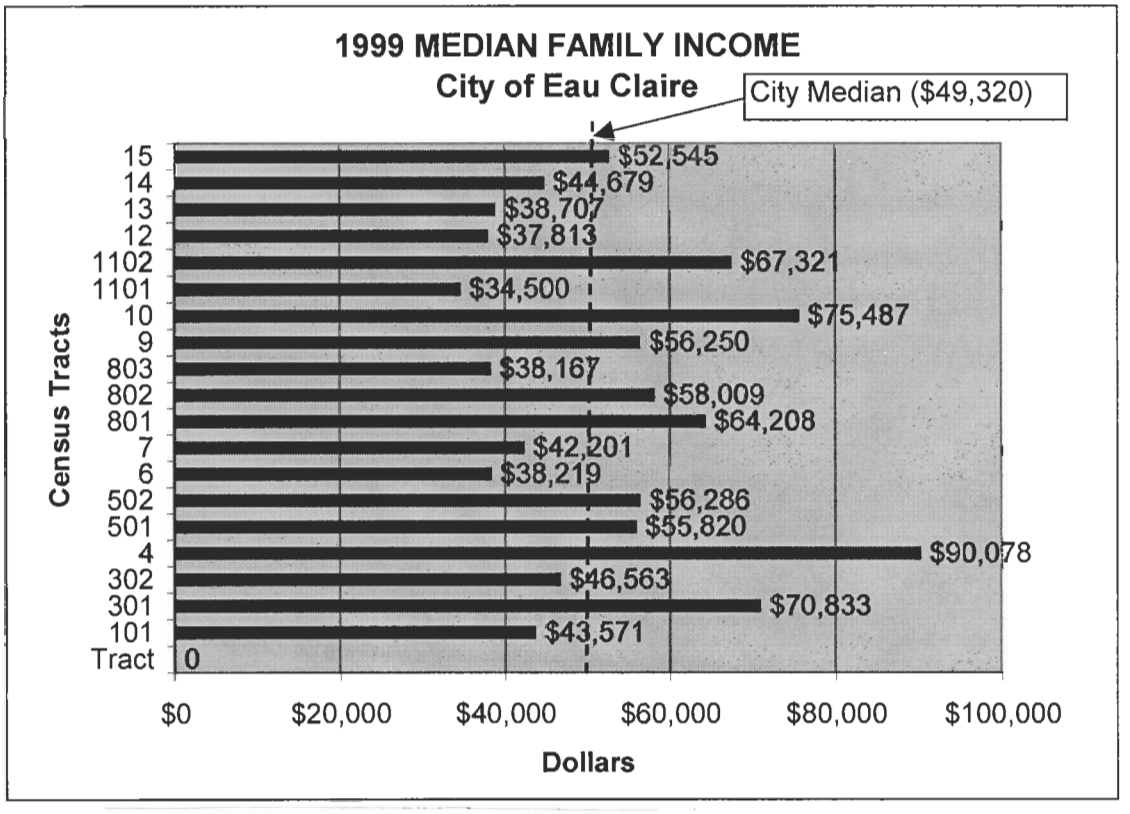
1999 MEDIAN FAMILY INCOME
City of Eau Claire
City Median ($49,320)
Census Tracts
15
14
13
12
1102
1101
10
9
803
802
801
7
6
502
501
4
302
301
101
Tract
$52,545
$44,679
$38,707
$37,813
$67,321
$34,500
$75,487
$56,250
$38,167
$58,009
$64,208
$42,201
$38,219
$56,286
$55,820
$90,078
$46,563
$70,833
$43,571
0
$0
$20,000
$40,000
$60,000
$80,000
$100,000
Dollars

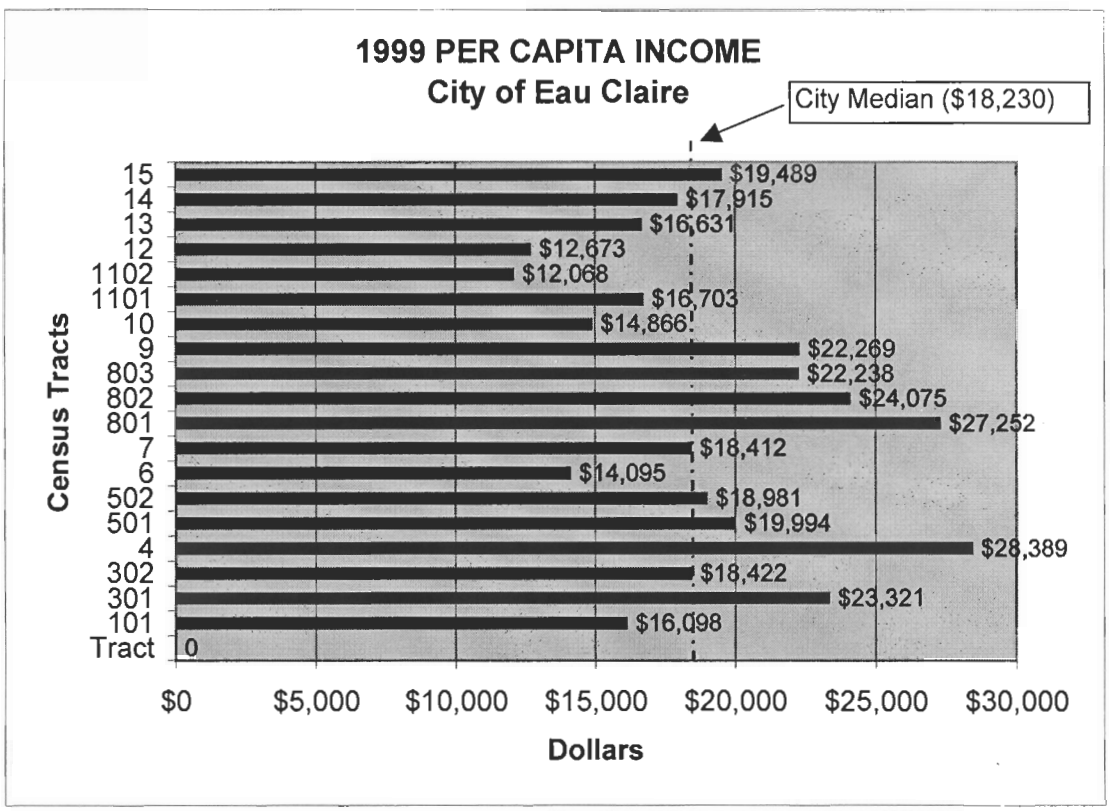
1999 PER CAPITA INCOME
City of Eau Claire
City Median ($18,230)
Census Tracts
15
14
13
12
1102
1101
10
9
803
802
801
7
6
502
501
4
302
301
101
Tract
$19,489
$17,915
$16,631
$12,673
$12,068
$16,703
$14,866
$22,269
$22,238
$24,075
$27,252
$18,412
$14,095
$18,981
$19,994
$28,389
$18,422
$23,321
$16,098
0
$0
$5,000
$10,000
$15,000
$20,000
$25,000
$30,000
Dollars

MAP 9

MEDIAN FAMILY INCOME

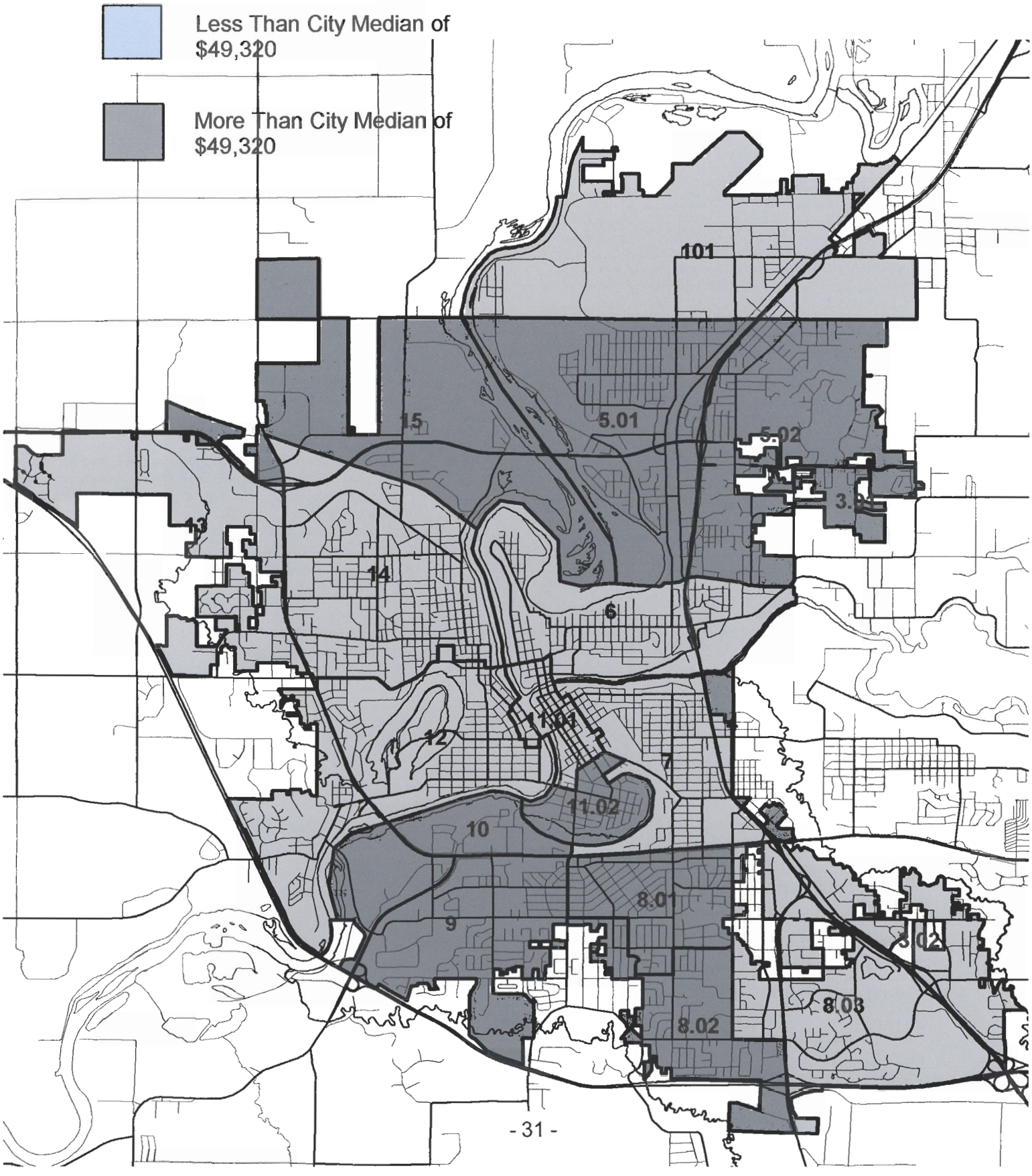

EMPLOYMENT

Table 17

1990/2000 Comparisons with MSA and State

	Eau Claire		MSA		Wisconsin	
Class of Worker	**1990**	**2000**	**1990**	**2000**	**1990**	**2000**
Number of Persons in Labor Force 16 Years & Over	26,961	35,168	64,513	80,896	2,386,439	2,869,236
Percent Distribution:						
Private wage & salary workers	75.9	79.9	74.3	78.8	79.1	81.1
Government workers	18.7	15.5	15.4	13.4	12.9	12.5
Self-employed	5.1	4.4	9.4	7.5	7.4	6.1
Unpaid family workers	.3	.2	.9	.3	.6	.3
Total	100.0	100.0	100.0	100.0	100.0	100.0



Table 18

2000 Comparisons with MSA & State
(percent distributions)

Occupation	Eau Claire	MSA	Wisconsin
Management & Professional	30.2	29.7	31.3
Service Occupations	18.2	16.0	14.0
Sales & Office	29.9	26.6	25.2
Farming, Fishing, Forestry	.3	1.0	.9
Construction & Maintenance	6.7	8.6	8.8
Production & Transportation	14.7	18.1	19.8
Total	100.0	100.0	100.0

Industry	Eau Claire	MSA	Wisconsin
Agriculture & Forestry	.5	3.3	2.8
Construction	4.2	5.9	5.9
Manufacturing	11.8	16.7	22.2
Wholesale Trade	3.5	3.4	3.2
Retail Trade	18.3	15.7	11.6
Transportation & Warehousing	3.2	4.0	4.5
Information	2.3	1.9	2.2
Finance, Insurance & Real Estate	5.6	5.1	6.1
Management & Professional	6.3	5.7	6.6
Education & Health Care	26.4	23.4	20.0
Arts & Recreation	10.4	7.7	7.3
Public Administration	3.1	3.0	3.5
Other	4.4	4.2	4.1
Total	100.0	100.0	100.0

CITY COMPARISONS

Table 19

City Comparisons

1980 Population

1.	Appleton	59,032
2.	**EAU CLAIRE**	**51,509**
3.	Wauwatosa	51,308
4.	Janesville	51,071
5.	Waukesha	50,319
6.	Oshkosh	49,620
7.	LaCrosse	48,347
8.	Sheboygan	48,085

1990 Population

1.	Appleton	65,695
2.	Waukesha	56,958
3.	**EAU CLAIRE**	**56,856**
4.	Oshkosh	55,006
5.	Janesville	52,133
6.	LaCrosse	51,003
7.	Sheboygan	49,676
8.	Wauwatosa	49,366

2000 Population

1.	Appleton	70,087
2.	Waukesha	64,825
3.	Oshkosh	62,916
4.	**EAU CLAIRE**	**61,704**
5.	Janesville	59,498
6.	LaCrosse	51,818
7.	Sheboygan	50,792
8.	Wauwatosa	47,271

% Change From 1990 to 2000

1.	Waukesha	13.8
2.	Appleton	6.7
3.	Oshkosh	14.4
4.	**EAU CLAIRE**	**8.5**
5.	LaCrosse	1.6
6.	Sheboygan	2.2
7.	Janesville	14.1
8.	Wauwatosa	-4.2

% of Non-white Population

1.	LaCrosse	8.4
2.	Sheboygan	12.4
3.	**EAU CLAIRE**	**6.6**
4.	Waukesha	8.8
5.	Oshkosh	7.3
6.	Appleton	8.5
7.	Wauwatosa	6.0
8.	Janesville	4.7

% of Population Under 18

1.	Appleton	27.4
2.	Janesville	26.2
3.	Waukesha	24.7
4.	Sheboygan	25.6
5.	**EAU CLAIRE**	**21.6**
6.	Wauwatosa	23.3
7.	Oshkosh	20.7
8.	LaCrosse	18.8

% of Population 65 Years & Over

1.	Wauwatosa	18.2
2.	Sheboygan	15.8
3.	LaCrosse	14.9
4.	Oshkosh	13.1
5.	**EAU CLAIRE**	**11.9**
6.	Appleton	11.3
7.	Janesville	12.9
8.	Waukesha	10.6

Median Age

1.	Wauwatosa	39.1
2.	Sheboygan	35.4
3.	Janesville	35.3
4.	Appleton	33.8
5.	Waukesha	33.4
6.	Oshkosh	32.4
7.	LaCrosse	30.1
8.	**EAU CLAIRE**	**29.4**

Table 19

City Comparisons (cont'd)

Persons Per Household

1.	Waukesha	2.43
2.	Appleton	2.52
3.	Janesville	2.45
4.	**EAU CLAIRE**	**2.38**
5.	Sheboygan	2.39
6.	Oshkosh	2.31
7.	Wauwatosa	2.27
8.	LaCrosse	2.23

% of Occupied Housing Units Owner-occupied

1.	Wauwatosa	67.8
2.	Appleton	68.7
3.	Janesville	68.2
4.	Sheboygan	61.1
5.	**EAU CLAIRE**	**57.3**
6.	Oshkosh	57.5
7.	Waukesha	56.5
8.	LaCrosse	50.9

1999 Median Household Income

1.	Wauwatosa	$54,519
2.	Waukesha	$50,084
3.	Appleton	$47,285
4.	Janesville	$45,961
5.	Sheboygan	$40,066
6.	Oshkosh	$37,636
7.	**EAU CLAIRE**	**$36,399**
8.	LaCrosse	$31,103

1999 Median Family Income

1.	Wauwatosa	$68,030
2.	Waukesha	$60,841
3.	Appleton	$57,097
4.	Janesville	$55,133
5.	**EAU CLAIRE**	**$49,320**
6.	Oshkosh	$48,843
7.	Sheboygan	$47,718
8.	LaCrosse	$43,047

% of Population with Bachelors Degree or Higher

1.	Wauwatosa	47.6
2.	Waukesha	30.6
3.	Appleton	29.7
4.	**EAU CLAIRE**	**28.9**
5.	LaCrosse	24.1
6.	Oshkosh	23.1
7.	Janesville	18.9
8.	Sheboygan	15.9

Per Capita Income

1.	Wauwatosa	$28,834
2.	Waukesha	$23,242
3.	Appleton	$22,478
4.	Janesville	$22,224
5.	Sheboygan	$19,270
6.	Oshkosh	$18,964
7.	**EAU CLAIRE**	**$18,230**
8.	LaCrosse	$17,650

Table 19

City Comparisons (cont'd)

Median Housing Value of Owner-occupied Housing Units			**Median Gross Rent of Renter-occupied Housing Units**		
1.	Wauwatosa	$138,500	1.	Wauwatosa	$702
2.	Waukesha	$138,000	2.	Waukesha	$675
3.	Janesville	$98,900	3.	Janesville	$567
4.	Appleton	$97,600	4.	Appleton	$508
5.	**EAU CLAIRE**	**$92,800**	5.	Oshkosh	$487
6.	Sheboygan	$87,500	6.	**EAU CLAIRE**	**$485**
7.	Oshkosh	$85,500	7.	Sheboygan	$477
8.	LaCrosse	$83,200	8.	LaCrosse	$449

WEB SITE SUMMARY TABLES

Table DP-2. Profile of Selected Social Characteristics: 2000

Geographic area: Eau Claire city, Wisconsin

[Data based on a sample. For information on confidentiality protection, sampling error, nonsampling error, and definitions, see text]

Subject	Number	Percent
SCHOOL ENROLLMENT		
Population 3 years and over enrolled in school	**21,937**	**100.0**
Nursery school, preschool	937	4.3
Kindergarten	786	3.6
Elementary school (grades 1-8)	5,934	27.1
High school (grades 9-12)	3,372	15.4
College or graduate school	10,908	49.7
EDUCATIONAL ATTAINMENT		
Population 25 years and over	**34,491**	**100.0**
Less than 9th grade	1,534	4.4
9th to 12th grade, no diploma	1,808	5.2
High school graduate (includes equivalency)	10,491	30.4
Some college, no degree	7,430	21.5
Associate degree	3,256	9.4
Bachelor's degree	6,936	20.1
Graduate or professional degree	3,036	8.8
Percent high school graduate or higher	90.3	(X)
Percent bachelor's degree or higher	28.9	(X)
MARITAL STATUS		
Population 15 years and over	**50,700**	**100.0**
Never married	19,951	39.4
Now married, except separated	23,051	45.5
Separated	439	0.9
Widowed	2,874	5.7
Female	2,395	4.7
Divorced	4,385	8.6
Female	2,466	4.9
GRANDPARENTS AS CAREGIVERS		
Grandparent living in household with one or more own grandchildren under 18 years	**377**	**100.0**
Grandparent responsible for grandchildren	208	55.2
VETERAN STATUS		
Civilian population 18 years and over	**48,250**	**100.0**
Civilian veterans	5,528	11.5
DISABILITY STATUS OF THE CIVILIAN NONINSTITUTIONALIZED POPULATION		
Population 5 to 20 years	**16,236**	**100.0**
With a disability	1,457	9.0
Population 21 to 64 years	**34,233**	**100.0**
With a disability	4,604	13.4
Percent employed	59.3	(X)
No disability	29,629	86.6
Percent employed	85.1	(X)
Population 65 years and over	**6,906**	**100.0**
With a disability	2,737	39.6
RESIDENCE IN 1995		
Population 5 years and over	**58,153**	**100.0**
Same house in 1995	26,441	45.5
Different house in the U.S. in 1995	31,241	53.7
Same county	14,371	24.7
Different county	16,870	29.0
Same state	11,052	19.0
Different state	5,818	10.0
Elsewhere in 1995	471	0.8

Subject	Number	Percent
NATIVITY AND PLACE OF BIRTH		
Total population	**61,516**	**100.0**
Native	59,842	97.3
Born in United States	59,574	96.8
State of residence	43,300	70.4
Different state	16,274	26.5
Born outside United States	268	0.4
Foreign born	1,674	2.7
Entered 1990 to March 2000	638	1.0
Naturalized citizen	726	1.2
Not a citizen	948	1.5
REGION OF BIRTH OF FOREIGN BORN		
Total (excluding born at sea)	**1,674**	**100.0**
Europe	257	15.4
Asia	1,186	70.8
Africa	63	3.8
Oceania	11	0.7
Latin America	97	5.8
Northern America	60	3.6
LANGUAGE SPOKEN AT HOME		
Population 5 years and over	**58,153**	**100.0**
English only	54,239	93.3
Language other than English	3,914	6.7
Speak English less than "very well"	1,495	2.6
Spanish	1,070	1.8
Speak English less than "very well"	351	0.6
Other Indo-European languages	887	1.5
Speak English less than "very well"	222	0.4
Asian and Pacific Island languages	1,841	3.2
Speak English less than "very well"	856	1.5
ANCESTRY (single or multiple)		
Total population	**61,516**	**100.0**
Total ancestries reported	*78,375*	*127.4*
Arab	94	0.2
Czech[1]	1,343	2.2
Danish	788	1.3
Dutch	935	1.5
English	4,190	6.8
French (except Basque)[1]	2,434	4.0
French Canadian[1]	810	1.3
German	25,659	41.7
Greek	193	0.3
Hungarian	137	0.2
Irish[1]	7,371	12.0
Italian	1,549	2.5
Lithuanian	103	0.2
Norwegian	15,377	25.0
Polish	3,555	5.8
Portuguese	20	-
Russian	219	0.4
Scotch-Irish	516	0.8
Scottish	803	1.3
Slovak	127	0.2
Subsaharan African	66	0.1
Swedish	2,449	4.0
Swiss	603	1.0
Ukrainian	60	0.1
United States or American	1,667	2.7
Welsh	304	0.5
West Indian (excluding Hispanic groups)	-	-
Other ancestries	7,003	11.4

-Represents zero or rounds to zero. (X) Not applicable.

[1]The data represent a combination of two ancestries shown separately in Summary File 3. Czech includes Czechoslovakian. French includes Alsatian. French Canadian includes Acadian/Cajun. Irish includes Celtic.

Source: U.S. Bureau of the Census, Census 2000.

Table DP-3. Profile of Selected Economic Characteristics: 2000

Geographic area: Eau Claire city, Wisconsin

[Data based on a sample. For information on confidentiality protection, sampling error, nonsampling error, and definitions, see text]

Subject	Number	Percent
EMPLOYMENT STATUS		
Population 16 years and over	**49,972**	**100.0**
In labor force	35,180	70.4
Civilian labor force	35,168	70.4
Employed	33,423	66.9
Unemployed	1,745	3.5
Percent of civilian labor force	5.0	(X)
Armed Forces	12	-
Not in labor force	14,792	29.6
Females 16 years and over	**26,431**	**100.0**
In labor force	17,507	66.2
Civilian labor force	17,507	66.2
Employed	16,799	63.6
Own children under 6 years	**4,031**	**100.0**
All parents in family in labor force	2,877	71.4
COMMUTING TO WORK		
Workers 16 years and over	**32,721**	**100.0**
Car, truck, or van - - drove alone	25,973	79.4
Car, truck, or van - - carpooled	2,786	8.5
Public transportation (including taxicab)	547	1.7
Walked	2,206	6.7
Other means	434	1.3
Worked at home	775	2.4
Mean travel time to work (minutes)[1]	15.1	(X)
Employed civilian population 16 years and over	**33,423**	**100.0**
OCCUPATION		
Management, professional, and related occupations	10,096	30.2
Service occupations	6,092	18.2
Sales and office occupations	9,994	29.9
Farming, fishing, and forestry occupations	110	0.3
Construction, extraction, and maintenance occupations	2,207	6.6
Production, transportation, and material moving occupations	4,924	14.7
INDUSTRY		
Agriculture, forestry, fishing and hunting, and mining	170	0.5
Construction	1,391	4.2
Manufacturing	3,936	11.8
Wholesale trade	1,186	3.5
Retail trade	6,102	18.3
Transportation and warehousing, and utilities	1,056	3.2
Information	815	2.4
Finance, insurance, real estate, and rental and leasing	1,858	5.6
Professional, scientific, management, administrative, and waste management services	2,090	6.3
Educational, health and social services	8,836	26.4
Arts, entertainment, recreation, accommodation and food services	3,479	10.4
Other services (except public administration)	1,481	4.4
Public administration	1,023	3.1
CLASS OF WORKER		
Private wage and salary workers	26,705	79.9
Government workers	5,180	15.5
Self-employed workers in own not incorporated business	1,481	4.4
Unpaid family workers	57	0.2

Subject	Number	Percent
INCOME IN 1999		
Households	**23,997**	**100.0**
Less than $10,000	1,940	8.1
$10,000 to $14,999	1,822	7.6
$15,000 to $24,999	3,870	16.1
$25,000 to $34,999	3,789	15.8
$35,000 to $49,999	4,505	18.8
$50,000 to $74,999	4,818	20.1
$75,000 to $99,999	1,873	7.8
$100,000 to $149,999	889	3.7
$150,000 to $199,999	219	0.9
$200,000 or more	272	1.1
Median household income (dollars)	36,399	(X)
With earnings	19,678	82.0
Mean earnings (dollars)[1]	44,531	(X)
With Social Security income	5,880	24.5
Mean Social Security income (dollars)[1]	11,925	(X)
With Supplemental Security Income	780	3.3
Mean Supplemental Security Income (dollars)[1]	5,861	(X)
With public assistance income	419	1.7
Mean public assistance income (dollars)[1]	2,382	(X)
With retirement income	3,568	14.9
Mean retirement income (dollars)[1]	15,478	(X)
Families	**13,632**	**100.0**
Less than $10,000	511	3.7
$10,000 to $14,999	455	3.3
$15,000 to $24,999	1,204	8.8
$25,000 to $34,999	1,952	14.3
$35,000 to $49,999	2,787	20.4
$50,000 to $74,999	3,879	28.5
$75,000 to $99,999	1,639	12.0
$100,000 to $149,999	779	5.7
$150,000 to $199,999	201	1.5
$200,000 or more	225	1.7
Median family income (dollars)	49,320	(X)
Per capita income (dollars)[1]	18,230	(X)
Median earnings (dollars):		
Male full-time, year-round workers	32,503	(X)
Female full-time, year-round workers	23,418	(X)

Subject	Number below poverty level	Percent below poverty level
POVERTY STATUS IN 1999		
Families	**756**	**5.5**
With related children under 18 years	596	8.5
With related children under 5 years	366	13.8
Families with female householder, no husband present	**442**	**21.9**
With related children under 18 years	419	27.9
With related children under 5 years	276	44.1
Individuals	**7,757**	**13.6**
18 years and over	6,341	14.4
65 years and over	508	7.4
Related children under 18 years	1,339	10.4
Related children 5 to 17 years	880	9.2
Unrelated individuals 15 years and over	5,303	32.2

-Represents zero or rounds to zero. (X) Not applicable.

[1]If the denominator of a mean value or per capita value is less than 30, then that value is calculated using a rounded aggregate in the numerator. See text.

Source: U.S. Bureau of the Census, Census 2000.

Table DP-4. Profile of Selected Housing Characteristics: 2000

Geographic area: Eau Claire city, Wisconsin

[Data based on a sample. For information on confidentiality protection, sampling error, nonsampling error, and definitions, see text]

Subject	Number	Percent
Total housing units	**24,753**	**100.0**
UNITS IN STRUCTURE		
1-unit, detached	14,237	57.5
1-unit, attached	994	4.0
2 units	3,025	12.2
3 or 4 units	2,313	9.3
5 to 9 units	1,495	6.0
10 to 19 units	647	2.6
20 or more units	1,490	6.0
Mobile home	552	2.2
Boat, RV, van, etc	-	-
YEAR STRUCTURE BUILT		
1999 to March 2000	608	2.5
1995 to 1998	1,649	6.7
1990 to 1994	1,581	6.4
1980 to 1989	2,975	12.0
1970 to 1979	4,721	19.1
1960 to 1969	2,463	10.0
1940 to 1959	5,269	21.3
1939 or earlier	5,487	22.2
ROOMS		
1 room	396	1.6
2 rooms	1,017	4.1
3 rooms	2,536	10.2
4 rooms	4,436	17.9
5 rooms	5,316	21.5
6 rooms	4,297	17.4
7 rooms	2,713	11.0
8 rooms	2,007	8.1
9 or more rooms	2,035	8.2
Median (rooms)	5.3	(X)
Occupied housing units	**23,911**	**100.0**
YEAR HOUSEHOLDER MOVED INTO UNIT		
1999 to March 2000	6,472	27.1
1995 to 1998	6,691	28.0
1990 to 1994	3,559	14.9
1980 to 1989	3,269	13.7
1970 to 1979	1,945	8.1
1969 or earlier	1,975	8.3
VEHICLES AVAILABLE		
None	1,759	7.4
1	8,394	35.1
2	9,833	41.1
3 or more	3,925	16.4
HOUSE HEATING FUEL		
Utility gas	14,244	59.6
Bottled, tank, or LP gas	491	2.1
Electricity	5,387	22.5
Fuel oil, kerosene, etc	3,371	14.1
Coal or coke	32	0.1
Wood	190	0.8
Solar energy	-	-
Other fuel	117	0.5
No fuel used	79	0.3
SELECTED CHARACTERISTICS		
Lacking complete plumbing facilities	62	0.3
Lacking complete kitchen facilities	67	0.3
No telephone service	288	1.2

Subject	Number	Percent
OCCUPANTS PER ROOM		
Occupied housing units	**23,911**	**100.0**
1.00 or less	23,424	98.0
1.01 to 1.50	272	1.1
1.51 or more	215	0.9
Specified owner-occupied units	**12,431**	**100.0**
VALUE		
Less than $50,000	554	4.5
$50,000 to $99,999	6,908	55.6
$100,000 to $149,999	3,393	27.3
$150,000 to $199,999	975	7.8
$200,000 to $299,999	491	3.9
$300,000 to $499,999	91	0.7
$500,000 to $999,999	13	0.1
$1,000,000 or more	6	-
Median (dollars)	92,800	(X)
MORTGAGE STATUS AND SELECTED MONTHLY OWNER COSTS		
With a mortgage	8,265	66.5
Less than $300	12	0.1
$300 to $499	525	4.2
$500 to $699	1,612	13.0
$700 to $999	2,867	23.1
$1,000 to $1,499	2,312	18.6
$1,500 to $1,999	630	5.1
$2,000 or more	307	2.5
Median (dollars)	896	(X)
Not mortgaged	4,166	33.5
Median (dollars)	309	(X)
SELECTED MONTHLY OWNER COSTS AS A PERCENTAGE OF HOUSEHOLD INCOME IN 1999		
Less than 15.0 percent	4,853	39.0
15.0 to 19.9 percent	2,790	22.4
20.0 to 24.9 percent	1,747	14.1
25.0 to 29.9 percent	1,140	9.2
30.0 to 34.9 percent	568	4.6
35.0 percent or more	1,300	10.5
Not computed	33	0.3
Specified renter-occupied units	**10,168**	**100.0**
GROSS RENT		
Less than $200	435	4.3
$200 to $299	964	9.5
$300 to $499	3,982	39.2
$500 to $749	3,668	36.1
$750 to $999	739	7.3
$1,000 to $1,499	168	1.7
$1,500 or more	36	0.4
No cash rent	176	1.7
Median (dollars)	485	(X)
GROSS RENT AS A PERCENTAGE OF HOUSEHOLD INCOME IN 1999		
Less than 15.0 percent	2,021	19.9
15.0 to 19.9 percent	1,740	17.1
20.0 to 24.9 percent	1,415	13.9
25.0 to 29.9 percent	1,164	11.4
30.0 to 34.9 percent	814	8.0
35.0 percent or more	2,730	26.8
Not computed	284	2.8

-Represents zero or rounds to zero. (X) Not applicable.

Source: U.S. Bureau of the Census, Census 2000.

Table DP-2. Profile of Selected Social Characteristics: 2000

Geographic area: Eau Claire, WI MSA

[Data based on a sample. For information on confidentiality protection, sampling error, nonsampling error, and definitions, see text]

Subject	Number	Percent
SCHOOL ENROLLMENT		
Population 3 years and over enrolled in school	**44,353**	**100.0**
Nursery school, preschool	2,325	5.2
Kindergarten	2,125	4.8
Elementary school (grades 1-8)	16,701	37.7
High school (grades 9-12)	9,065	20.4
College or graduate school	14,137	31.9
EDUCATIONAL ATTAINMENT		
Population 25 years and over	**91,620**	**100.0**
Less than 9th grade	5,367	5.9
9th to 12th grade, no diploma	6,484	7.1
High school graduate (includes equivalency)	32,097	35.0
Some college, no degree	18,701	20.4
Associate degree	8,707	9.5
Bachelor's degree	13,895	15.2
Graduate or professional degree	6,369	7.0
Percent high school graduate or higher	87.1	(X)
Percent bachelor's degree or higher	22.1	(X)
MARITAL STATUS		
Population 15 years and over	**118,761**	**100.0**
Never married	35,367	29.8
Now married, except separated	64,725	54.5
Separated	1,019	0.9
Widowed	7,420	6.2
Female	6,068	5.1
Divorced	10,230	8.6
Female	5,485	4.6
GRANDPARENTS AS CAREGIVERS		
Grandparent living in household with one or more own grandchildren under 18 years	**1,230**	**100.0**
Grandparent responsible for grandchildren	582	47.3
VETERAN STATUS		
Civilian population 18 years and over	**111,857**	**100.0**
Civilian veterans	14,626	13.1
DISABILITY STATUS OF THE CIVILIAN NONINSTITUTIONALIZED POPULATION		
Population 5 to 20 years	**36,996**	**100.0**
With a disability	2,921	7.9
Population 21 to 64 years	**82,266**	**100.0**
With a disability	12,011	14.6
Percent employed	61.7	(X)
No disability	70,255	85.4
Percent employed	84.2	(X)
Population 65 years and over	**18,161**	**100.0**
With a disability	6,758	37.2
RESIDENCE IN 1995		
Population 5 years and over	**139,483**	**100.0**
Same house in 1995	77,055	55.2
Different house in the U.S. in 1995	61,628	44.2
Same county	31,565	22.6
Different county	30,063	21.6
Same state	19,920	14.3
Different state	10,143	7.3
Elsewhere in 1995	800	0.6

Subject	Number	Percent
NATIVITY AND PLACE OF BIRTH		
Total population	**148,337**	**100.0**
Native	145,725	98.2
Born in United States	145,173	97.9
State of residence	112,559	75.9
Different state	32,614	22.0
Born outside United States	552	0.4
Foreign born	2,612	1.8
Entered 1990 to March 2000	1,014	0.7
Naturalized citizen	1,178	0.8
Not a citizen	1,434	1.0
REGION OF BIRTH OF FOREIGN BORN		
Total (excluding born at sea)	**2,612**	**100.0**
Europe	574	22.0
Asia	1,548	59.3
Africa	84	3.2
Oceania	18	0.7
Latin America	223	8.5
Northern America	165	6.3
LANGUAGE SPOKEN AT HOME		
Population 5 years and over	**139,483**	**100.0**
English only	132,520	95.0
Language other than English	6,963	5.0
Speak English less than "very well"	2,405	1.7
Spanish	2,107	1.5
Speak English less than "very well"	643	0.5
Other Indo-European languages	2,362	1.7
Speak English less than "very well"	649	0.5
Asian and Pacific Island languages	2,318	1.7
Speak English less than "very well"	1,031	0.7
ANCESTRY (single or multiple)		
Total population	**148,337**	**100.0**
Total ancestries reported	*185,705*	*125.2*
Arab	146	0.1
Czech[1]	4,009	2.7
Danish	1,709	1.2
Dutch	2,559	1.7
English	9,643	6.5
French (except Basque)[1]	7,431	5.0
French Canadian[1]	2,755	1.9
German	66,413	44.8
Greek	263	0.2
Hungarian	298	0.2
Irish[1]	16,184	10.9
Italian	2,661	1.8
Lithuanian	160	0.1
Norwegian	33,126	22.3
Polish	8,919	6.0
Portuguese	114	0.1
Russian	454	0.3
Scotch-Irish	1,272	0.9
Scottish	1,790	1.2
Slovak	201	0.1
Subsaharan African	76	0.1
Swedish	5,299	3.6
Swiss	1,658	1.1
Ukrainian	207	0.1
United States or American	4,685	3.2
Welsh	671	0.5
West Indian (excluding Hispanic groups)	8	-
Other ancestries	12,994	8.8

-Represents zero or rounds to zero. (X) Not applicable.

[1]The data represent a combination of two ancestries shown separately in Summary File 3. Czech includes Czechoslovakian. French includes Alsatian. French Canadian includes Acadian/Cajun. Irish includes Celtic.

Source: U.S. Bureau of the Census, Census 2000.

Table DP-3. Profile of Selected Economic Characteristics: 2000

Geographic area: Eau Claire, WI MSA

[Data based on a sample. For information on confidentiality protection, sampling error, nonsampling error, and definitions, see text]

Subject	Number	Percent
EMPLOYMENT STATUS		
Population 16 years and over	**116,547**	**100.0**
In labor force	80,957	69.5
Civilian labor force	80,896	69.4
Employed	77,106	66.2
Unemployed	3,790	3.3
Percent of civilian labor force	4.7	(X)
Armed Forces	61	0.1
Not in labor force	35,590	30.5
Females 16 years and over	**60,344**	**100.0**
In labor force	39,084	64.8
Civilian labor force	39,081	64.8
Employed	37,621	62.3
Own children under 6 years	**10,511**	**100.0**
All parents in family in labor force	7,349	69.9
COMMUTING TO WORK		
Workers 16 years and over	**75,897**	**100.0**
Car, truck, or van - - drove alone	61,199	80.6
Car, truck, or van - - carpooled	6,417	8.5
Public transportation (including taxicab)	770	1.0
Walked	3,533	4.7
Other means	725	1.0
Worked at home	3,253	4.3
Mean travel time to work (minutes)[1]	18.7	(X)
Employed civilian population 16 years and over	**77,106**	**100.0**
OCCUPATION		
Management, professional, and related occupations	22,937	29.7
Service occupations	12,301	16.0
Sales and office occupations	20,532	26.6
Farming, fishing, and forestry occupations	762	1.0
Construction, extraction, and maintenance occupations	6,600	8.6
Production, transportation, and material moving occupations	13,974	18.1
INDUSTRY		
Agriculture, forestry, fishing and hunting, and mining	2,528	3.3
Construction	4,534	5.9
Manufacturing	12,870	16.7
Wholesale trade	2,596	3.4
Retail trade	12,141	15.7
Transportation and warehousing, and utilities	3,070	4.0
Information	1,492	1.9
Finance, insurance, real estate, and rental and leasing	3,936	5.1
Professional, scientific, management, administrative, and waste management services	4,403	5.7
Educational, health and social services	18,043	23.4
Arts, entertainment, recreation, accommodation and food services	5,932	7.7
Other services (except public administration)	3,234	4.2
Public administration	2,327	3.0
CLASS OF WORKER		
Private wage and salary workers	60,717	78.7
Government workers	10,369	13.4
Self-employed workers in own not incorporated business	5,756	7.5
Unpaid family workers	264	0.3

Subject	Number	Percent
INCOME IN 1999		
Households	**57,280**	**100.0**
Less than $10,000	4,292	7.5
$10,000 to $14,999	3,795	6.6
$15,000 to $24,999	8,475	14.8
$25,000 to $34,999	8,598	15.0
$35,000 to $49,999	11,041	19.3
$50,000 to $74,999	12,396	21.6
$75,000 to $99,999	4,857	8.5
$100,000 to $149,999	2,571	4.5
$150,000 to $199,999	596	1.0
$200,000 or more	659	1.2
Median household income (dollars)	39,372	(X)
With earnings	46,736	81.6
Mean earnings (dollars)[1]	47,126	(X)
With Social Security income	15,475	27.0
Mean Social Security income (dollars)[1]	11,608	(X)
With Supplemental Security Income	1,776	3.1
Mean Supplemental Security Income (dollars)[1]	5,812	(X)
With public assistance income	922	1.6
Mean public assistance income (dollars)[1]	2,314	(X)
With retirement income	9,079	15.9
Mean retirement income (dollars)[1]	14,656	(X)
Families	**37,445**	**100.0**
Less than $10,000	1,291	3.4
$10,000 to $14,999	1,262	3.4
$15,000 to $24,999	3,730	10.0
$25,000 to $34,999	5,158	13.8
$35,000 to $49,999	7,781	20.8
$50,000 to $74,999	10,552	28.2
$75,000 to $99,999	4,280	11.4
$100,000 to $149,999	2,283	6.1
$150,000 to $199,999	556	1.5
$200,000 or more	552	1.5
Median family income (dollars)	48,922	(X)
Per capita income (dollars)[1]	18,875	(X)
Median earnings (dollars):		
Male full-time, year-round workers	32,388	(X)
Female full-time, year-round workers	22,988	(X)

Subject	Number below poverty level	Percent below poverty level
POVERTY STATUS IN 1999		
Families	**2,010**	**5.4**
With related children under 18 years	1,543	8.2
With related children under 5 years	846	12.3
Families with female householder, no husband present	**934**	**20.5**
With related children under 18 years	885	27.5
With related children under 5 years	527	43.8
Individuals	**14,023**	**9.9**
18 years and over	10,349	9.7
65 years and over	1,330	7.3
Related children under 18 years	3,491	9.9
Related children 5 to 17 years	2,372	8.9
Unrelated individuals 15 years and over	7,352	25.4

-Represents zero or rounds to zero. (X) Not applicable.

[1]If the denominator of a mean value or per capita value is less than 30, then that value is calculated using a rounded aggregate in the numerator. See text.

Source: U.S. Bureau of the Census, Census 2000.

Table DP-1. Profile of General Demographic Characteristics: 2000

Geographic area: Eau Claire city, Wisconsin

[For information on confidentiality protection, nonsampling error, and definitions, see text]

Subject	Number	Percent
Total population	**61,704**	**100.0**
SEX AND AGE		
Male	29,342	47.6
Female	32,362	52.4
Under 5 years	3,574	5.8
5 to 9 years	3,548	5.8
10 to 14 years	3,856	6.2
15 to 19 years	6,341	10.3
20 to 24 years	9,689	15.7
25 to 34 years	8,161	13.2
35 to 44 years	7,916	12.8
45 to 54 years	7,402	12.0
55 to 59 years	2,228	3.6
60 to 64 years	1,621	2.6
65 to 74 years	3,420	5.5
75 to 84 years	2,913	4.7
85 years and over	1,035	1.7
Median age (years)	29.4	(X)
18 years and over	48,346	78.4
Male	22,600	36.6
Female	25,746	41.7
21 years and over	41,864	67.8
62 years and over	8,331	13.5
65 years and over	7,368	11.9
Male	2,781	4.5
Female	4,587	7.4
RACE		
One race	60,914	98.7
White	57,657	93.4
Black or African American	429	0.7
American Indian and Alaska Native	337	0.5
Asian	2,259	3.7
Asian Indian	84	0.1
Chinese	141	0.2
Filipino	65	0.1
Japanese	44	0.1
Korean	103	0.2
Vietnamese	57	0.1
Other Asian [1]	1,765	2.9
Native Hawaiian and Other Pacific Islander	23	-
Native Hawaiian	2	-
Guamanian or Chamorro	8	-
Samoan	6	-
Other Pacific Islander [2]	7	-
Some other race	209	0.3
Two or more races	790	1.3
Race alone or in combination with one or more other races: [3]		
White	58,287	94.5
Black or African American	628	1.0
American Indian and Alaska Native	601	1.0
Asian	2,545	4.1
Native Hawaiian and Other Pacific Islander	123	0.2
Some other race	351	0.6

Subject	Number	Percent
HISPANIC OR LATINO AND RACE		
Total population	**61,704**	**100.0**
Hispanic or Latino (of any race)	619	1.0
Mexican	266	0.4
Puerto Rican	77	0.1
Cuban	26	-
Other Hispanic or Latino	250	0.4
Not Hispanic or Latino	61,085	99.0
White alone	57,308	92.9
RELATIONSHIP		
Total population	**61,704**	**100.0**
In households	57,063	92.5
Householder	24,016	38.9
Spouse	10,664	17.3
Child	15,094	24.5
Own child under 18 years	12,588	20.4
Other relatives	1,200	1.9
Under 18 years	362	0.6
Nonrelatives	6,089	9.9
Unmarried partner	1,498	2.4
In group quarters	4,641	7.5
Institutionalized population	862	1.4
Noninstitutionalized population	3,779	6.1
HOUSEHOLD BY TYPE		
Total households	**24,016**	**100.0**
Family households (families)	13,567	56.5
With own children under 18 years	6,658	27.7
Married-couple family	10,664	44.4
With own children under 18 years	4,763	19.8
Female householder, no husband present	2,241	9.3
With own children under 18 years	1,513	6.3
Nonfamily households	10,449	43.5
Householder living alone	7,202	30.0
Householder 65 years and over	2,512	10.5
Households with individuals under 18 years	6,955	29.0
Households with individuals 65 years and over	5,092	21.2
Average household size	2.38	(X)
Average family size	2.99	(X)
HOUSING OCCUPANCY		
Total housing units	**24,895**	**100.0**
Occupied housing units	24,016	96.5
Vacant housing units	879	3.5
For seasonal, recreational, or occasional use	83	0.3
Homeowner vacancy rate (percent)	1.0	(X)
Rental vacancy rate (percent)	3.5	(X)
HOUSING TENURE		
Occupied housing units	**24,016**	**100.0**
Owner-occupied housing units	13,759	57.3
Renter-occupied housing units	10,257	42.7
Average household size of owner-occupied units	2.57	(X)
Average household size of renter-occupied units	2.12	(X)

- Represents zero or rounds to zero. (X) Not applicable.

[1] Other Asian alone, or two or more Asian categories.

[2] Other Pacific Islander alone, or two or more Native Hawaiian and Other Pacific Islander categories.

[3] In combination with one or more of the other races listed. The six numbers may add to more than the total population and the six percentages may add to more than 100 percent because individuals may report more than one race.

Source: U.S. Census Bureau, Census 2000.

Table DP-4. Profile of Selected Housing Characteristics: 2000

Geographic area: Eau Claire, WI MSA

[Data based on a sample. For information on confidentiality protection, sampling error, nonsampling error, and definitions, see text]

Subject	Number	Percent
Total housing units	**60,295**	**100.0**
UNITS IN STRUCTURE		
1-unit, detached	40,950	67.9
1-unit, attached	1,816	3.0
2 units	4,777	7.9
3 or 4 units	3,680	6.1
5 to 9 units	2,296	3.8
10 to 19 units	1,085	1.8
20 or more units	2,509	4.2
Mobile home	3,157	5.2
Boat, RV, van, etc	25	-
YEAR STRUCTURE BUILT		
1999 to March 2000	1,486	2.5
1995 to 1998	4,610	7.6
1990 to 1994	3,943	6.5
1980 to 1989	7,217	12.0
1970 to 1979	11,821	19.6
1960 to 1969	6,001	10.0
1940 to 1959	11,163	18.5
1939 or earlier	14,054	23.3
ROOMS		
1 room	685	1.1
2 rooms	1,615	2.7
3 rooms	4,718	7.8
4 rooms	9,876	16.4
5 rooms	13,330	22.1
6 rooms	11,040	18.3
7 rooms	7,550	12.5
8 rooms	5,763	9.6
9 or more rooms	5,718	9.5
Median (rooms)	5.5	(X)
Occupied housing units	**57,178**	**100.0**
YEAR HOUSEHOLDER MOVED INTO UNIT		
1999 to March 2000	11,484	20.1
1995 to 1998	15,352	26.8
1990 to 1994	9,126	16.0
1980 to 1989	8,899	15.6
1970 to 1979	6,335	11.1
1969 or earlier	5,982	10.5
VEHICLES AVAILABLE		
None	3,640	6.4
1	17,169	30.0
2	24,298	42.5
3 or more	12,071	21.1
HOUSE HEATING FUEL		
Utility gas	26,305	46.0
Bottled, tank, or LP gas	8,602	15.0
Electricity	9,924	17.4
Fuel oil, kerosene, etc	9,372	16.4
Coal or coke	32	0.1
Wood	2,461	4.3
Solar energy	7	-
Other fuel	333	0.6
No fuel used	142	0.2
SELECTED CHARACTERISTICS		
Lacking complete plumbing facilities	336	0.6
Lacking complete kitchen facilities	305	0.5
No telephone service	867	1.5

Subject	Number	Percent
OCCUPANTS PER ROOM		
Occupied housing units	**57,178**	**100.0**
1.00 or less	56,081	98.1
1.01 to 1.50	766	1.3
1.51 or more	331	0.6
Specified owner-occupied units	**30,285**	**100.0**
VALUE		
Less than $50,000	2,251	7.4
$50,000 to $99,999	15,190	50.2
$100,000 to $149,999	8,004	26.4
$150,000 to $199,999	2,962	9.8
$200,000 to $299,999	1,440	4.8
$300,000 to $499,999	364	1.2
$500,000 to $999,999	53	0.2
$1,000,000 or more	21	0.1
Median (dollars)	93,300	(X)
MORTGAGE STATUS AND SELECTED MONTHLY OWNER COSTS		
With a mortgage	19,671	65.0
Less than $300	71	0.2
$300 to $499	1,479	4.9
$500 to $699	4,127	13.6
$700 to $999	6,657	22.0
$1,000 to $1,499	5,239	17.3
$1,500 to $1,999	1,434	4.7
$2,000 or more	664	2.2
Median (dollars)	876	(X)
Not mortgaged	10,614	35.0
Median (dollars)	292	(X)
SELECTED MONTHLY OWNER COSTS AS A PERCENTAGE OF HOUSEHOLD INCOME IN 1999		
Less than 15.0 percent	12,876	42.5
15.0 to 19.9 percent	6,043	20.0
20.0 to 24.9 percent	4,292	14.2
25.0 to 29.9 percent	2,522	8.3
30.0 to 34.9 percent	1,307	4.3
35.0 percent or more	3,126	10.3
Not computed	119	0.4
Specified renter-occupied units	**17,313**	**100.0**
GROSS RENT		
Less than $200	770	4.4
$200 to $299	1,546	8.9
$300 to $499	7,047	40.7
$500 to $749	5,858	33.8
$750 to $999	1,134	6.5
$1,000 to $1,499	230	1.3
$1,500 or more	101	0.6
No cash rent	627	3.6
Median (dollars)	476	(X)
GROSS RENT AS A PERCENTAGE OF HOUSEHOLD INCOME IN 1999		
Less than 15.0 percent	3,535	20.4
15.0 to 19.9 percent	3,014	17.4
20.0 to 24.9 percent	2,298	13.3
25.0 to 29.9 percent	1,925	11.1
30.0 to 34.9 percent	1,344	7.8
35.0 percent or more	4,423	25.5
Not computed	774	4.5

-Represents zero or rounds to zero. (X) Not applicable.

Source: U.S. Bureau of the Census, Census 2000.

QT-P10. **Households and Families: 2000**
Data Set: Census 2000 Summary File 1 (SF 1) 100-Percent Data
Geographic Area: **Eau Claire city, Wisconsin**

NOTE: For information on confidentiality protection, nonsampling error, and definitions, see http://factfinder.census.gov/home/en/datanotes/expsf1u.htm.

Subject	Number	Percent
HOUSEHOLD TYPE		
Total households	**24,016**	**100.0**
Family households	13,567	56.5
Male householder	10,073	41.9
Female householder	3,494	14.5
Nonfamily households	10,449	43.5
Male householder	4,608	19.2
Living alone	2,874	12.0
Female householder	5,841	24.3
Living alone	4,328	18.0
HOUSEHOLD SIZE		
Total households	**24,016**	**100.0**
1-person household	7,202	30.0
2-person household	8,395	35.0
3-person household	3,602	15.0
4-person household	3,046	12.7
5-person household	1,131	4.7
6-person household	382	1.6
7-or-more-person household	258	1.1
Average household size	2.38	(X)
Average family size	2.99	(X)
FAMILY TYPE AND PRESENCE OF OWN CHILDREN		
Families	**13,567**	**100.0**
With related children under 18 years	6,843	50.4
With own children under 18 years	6,658	49.1
Under 6 years only	1,709	12.6
Under 6 and 6 to 17 years	1,254	9.2
6 to 17 years only	3,695	27.2
Married-couple families	**10,664**	**100.0**
With related children under 18 years	4,846	45.4
With own children under 18 years	4,763	44.7
Under 6 years only	1,187	11.1
Under 6 and 6 to 17 years	988	9.3
6 to 17 years only	2,588	24.3
Female householder, no husband present	**2,241**	**100.0**
With related children under 18 years	1,593	71.1
With own children under 18 years	1,513	67.5
Under 6 years only	394	17.6
Under 6 and 6 to 17 years	232	10.4
6 to 17 years only	887	39.6

(X) Not applicable.
Source: U.S. Census Bureau, Census 2000 Summary File 1, Matrices P17, P26, P27, P33, P34, and P35.

QT-P1. **Age Groups and Sex: 2000**
Data Set: Census 2000 Summary File 1 (SF 1) 100-Percent Data
Geographic Area: **Eau Claire city, Wisconsin**

NOTE: For information on confidentiality protection, nonsampling error, and definitions, see http://factfinder.census.gov/home/en/datanotes/expsf1u.htm.

Age	Number			Percent			Males per 100 females
	Both sexes	Male	Female	Both sexes	Male	Female	
Total population	**61,704**	**29,342**	**32,362**	**100.0**	**100.0**	**100.0**	**90.7**
Under 5 years	3,574	1,810	1,764	5.8	6.2	5.5	102.6
5 to 9 years	3,548	1,772	1,776	5.8	6.0	5.5	99.8
10 to 14 years	3,856	1,953	1,903	6.2	6.7	5.9	102.6
15 to 19 years	6,341	2,851	3,490	10.3	9.7	10.8	81.7
20 to 24 years	9,689	4,573	5,116	15.7	15.6	15.8	89.4
25 to 29 years	4,320	2,255	2,065	7.0	7.7	6.4	109.2
30 to 34 years	3,841	2,034	1,807	6.2	6.9	5.6	112.6
35 to 39 years	3,933	1,965	1,968	6.4	6.7	6.1	99.8
40 to 44 years	3,983	1,903	2,080	6.5	6.5	6.4	91.5
45 to 49 years	3,934	1,899	2,035	6.4	6.5	6.3	93.3
50 to 54 years	3,468	1,708	1,760	5.6	5.8	5.4	97.0
55 to 59 years	2,228	1,103	1,125	3.6	3.8	3.5	98.0
60 to 64 years	1,621	735	886	2.6	2.5	2.7	83.0
65 to 69 years	1,641	700	941	2.7	2.4	2.9	74.4
70 to 74 years	1,779	759	1,020	2.9	2.6	3.2	74.4
75 to 79 years	1,706	639	1,067	2.8	2.2	3.3	59.9
80 to 84 years	1,207	421	786	2.0	1.4	2.4	53.6
85 to 89 years	672	191	481	1.1	0.7	1.5	39.7
90 years and over	363	71	292	0.6	0.2	0.9	24.3
Under 18 years	13,358	6,742	6,616	21.6	23.0	20.4	101.9
18 to 64 years	40,978	19,819	21,159	66.4	67.5	65.4	93.7
18 to 24 years	13,650	6,217	7,433	22.1	21.2	23.0	83.6
25 to 44 years	16,077	8,157	7,920	26.1	27.8	24.5	103.0
25 to 34 years	8,161	4,289	3,872	13.2	14.6	12.0	110.8
35 to 44 years	7,916	3,868	4,048	12.8	13.2	12.5	95.6
45 to 64 years	11,251	5,445	5,806	18.2	18.6	17.9	93.8
45 to 54 years	7,402	3,607	3,795	12.0	12.3	11.7	95.0
55 to 64 years	3,849	1,838	2,011	6.2	6.3	6.2	91.4
65 years and over	7,368	2,781	4,587	11.9	9.5	14.2	60.6
65 to 74 years	3,420	1,459	1,961	5.5	5.0	6.1	74.4
75 to 84 years	2,913	1,060	1,853	4.7	3.6	5.7	57.2
85 years and over	1,035	262	773	1.7	0.9	2.4	33.9
16 years and over	49,936	23,405	26,531	80.9	79.8	82.0	88.2
18 years and over	48,346	22,600	25,746	78.4	77.0	79.6	87.8
21 years and over	41,864	19,886	21,978	67.8	67.8	67.9	90.5
60 years and over	9,989	3,516	5,473	14.6	12.0	16.9	64.2
62 years and over	8,331	3,204	5,127	13.5	10.9	15.8	62.5
67 years and over	6,722	2,492	4,230	10.9	8.5	13.1	58.9
75 years and over	3,948	1,322	2,626	6.4	4.5	8.1	50.3
Median age (years)	29.4	28.7	30.2	(X)	(X)	(X)	(X)

(X) Not applicable.
Source: U.S. Census Bureau, Census 2000 Summary File 1, Matrices P13 and PCT12.

Table DP-1. Profile of General Demographic Characteristics: 2000

Geographic area: Eau Claire, WI MSA

[For information on confidentiality protection, nonsampling error, and definitions, see text]

Subject	Number	Percent
Total population	**148,337**	**100.0**
SEX AND AGE		
Male	72,561	48.9
Female	75,776	51.1
Under 5 years	9,016	6.1
5 to 9 years	9,816	6.6
10 to 14 years	10,812	7.3
15 to 19 years	12,978	8.7
20 to 24 years	13,999	9.4
25 to 34 years	18,212	12.3
35 to 44 years	22,275	15.0
45 to 54 years	19,959	13.5
55 to 59 years	6,619	4.5
60 to 64 years	5,219	3.5
65 to 74 years	9,571	6.5
75 to 84 years	7,123	4.8
85 years and over	2,738	1.8
Median age (years)	34.7	(X)
18 years and over	111,915	75.4
Male	53,786	36.3
Female	58,129	39.2
21 years and over	102,236	68.9
62 years and over	22,516	15.2
65 years and over	19,432	13.1
Male	7,978	5.4
Female	11,454	7.7
RACE		
One race	146,969	99.1
White	142,449	96.0
Black or African American	571	0.4
American Indian and Alaska Native	676	0.5
Asian	2,836	1.9
Asian Indian	106	0.1
Chinese	170	0.1
Filipino	144	0.1
Japanese	73	-
Korean	148	0.1
Vietnamese	88	0.1
Other Asian [1]	2,107	1.4
Native Hawaiian and Other Pacific Islander	39	-
Native Hawaiian	12	-
Guamanian or Chamorro	9	-
Samoan	6	-
Other Pacific Islander [2]	12	-
Some other race	398	0.3
Two or more races	1,368	0.9
Race alone or in combination with one or more other races: [3]		
White	143,604	96.8
Black or African American	906	0.6
American Indian and Alaska Native	1,209	0.8
Asian	3,266	2.2
Native Hawaiian and Other Pacific Islander	181	0.1
Some other race	624	0.4

Subject	Number	Percent
HISPANIC OR LATINO AND RACE		
Total population	**148,337**	**100.0**
Hispanic or Latino (of any race)	1,168	0.8
Mexican	534	0.4
Puerto Rican	133	0.1
Cuban	52	-
Other Hispanic or Latino	449	0.3
Not Hispanic or Latino	147,169	99.2
White alone	141,767	95.6
RELATIONSHIP		
Total population	**148,337**	**100.0**
In households	142,155	95.8
Householder	57,178	38.5
Spouse	30,561	20.6
Child	41,758	28.2
Own child under 18 years	34,361	23.2
Other relatives	3,009	2.0
Under 18 years	1,047	0.7
Nonrelatives	9,649	6.5
Unmarried partner	3,342	2.3
In group quarters	6,182	4.2
Institutionalized population	2,074	1.4
Noninstitutionalized population	4,108	2.8
HOUSEHOLD BY TYPE		
Total households	**57,178**	**100.0**
Family households (families)	37,276	65.2
With own children under 18 years	17,946	31.4
Married-couple family	30,561	53.4
With own children under 18 years	13,623	23.8
Female householder, no husband present	4,812	8.4
With own children under 18 years	3,176	5.6
Nonfamily households	19,902	34.8
Householder living alone	14,974	26.2
Householder 65 years and over	5,966	10.4
Households with individuals under 18 years	18,811	32.9
Households with individuals 65 years and over	13,230	23.1
Average household size	2.49	(X)
Average family size	3.02	(X)
HOUSING OCCUPANCY		
Total housing units	**60,295**	**100.0**
Occupied housing units	57,178	94.8
Vacant housing units	3,117	5.2
For seasonal, recreational, or occasional use	1,069	1.8
Homeowner vacancy rate (percent)	0.9	(X)
Rental vacancy rate (percent)	3.9	(X)
HOUSING TENURE		
Occupied housing units	**57,178**	**100.0**
Owner-occupied housing units	39,455	69.0
Renter-occupied housing units	17,723	31.0
Average household size of owner-occupied units	2.65	(X)
Average household size of renter-occupied units	2.11	(X)

- Represents zero or rounds to zero. (X) Not applicable.

[1] Other Asian alone, or two or more Asian categories.

[2] Other Pacific Islander alone, or two or more Native Hawaiian and Other Pacific Islander categories.

[3] In combination with one or more of the other races listed. The six numbers may add to more than the total population and the six percentages may add to more than 100 percent because individuals may report more than one race.

Source: U.S. Census Bureau, Census 2000.

QT-P12. **Group Quarters Population by Sex, Age, and Type of Group Quarters: 2000**
Data Set: Census 2000 Summary File 1 (SF 1) 100-Percent Data
Geographic Area: **Eau Claire city, Wisconsin**

NOTE: For information on confidentiality protection, nonsampling error, and definitions, see http://factfinder.census.gov/home/en/datanotes/expsf1u.htm.

Subject	Number			Percent		
	Both sexes	Male	Female	Both sexes	Male	Female
AGE						
Group quarters population	**4,641**	**1,887**	**2,754**	**100.0**	**100.0**	**100.0**
Under 18 years	176	93	83	3.8	4.9	3.0
18 to 64 years	3,965	1,664	2,301	85.4	88.2	83.6
65 years and over	500	130	370	10.8	6.9	13.4
Institutionalized population	**862**	**425**	**437**	**100.0**	**100.0**	**100.0**
Under 18 years	145	76	69	16.8	17.9	15.8
18 to 64 years	317	254	63	36.8	59.8	14.4
65 years and over	400	95	305	46.4	22.4	69.8
Noninstitutionalized population	**3,779**	**1,462**	**2,317**	**100.0**	**100.0**	**100.0**
Under 18 years	31	17	14	0.8	1.2	0.6
18 to 64 years	3,648	1,410	2,238	96.5	96.4	96.6
65 years and over	100	35	65	2.6	2.4	2.8
TYPE OF GROUP QUARTERS						
Group quarters population	**4,641**	**1,887**	**2,754**	**100.0**	**100.0**	**100.0**
Institutionalized population	862	425	437	18.6	22.5	15.9
Correctional institutions	296	245	51	6.4	13.0	1.9
Nursing homes	391	95	296	8.4	5.0	10.7
Hospitals/wards and hospices for chronically ill	29	9	20	0.6	0.5	0.7
Mental (Psychiatric) hospitals or wards	4	3	1	0.1	0.2	0.0
Juvenile institutions	142	73	69	3.1	3.9	2.5
Other institutions	0	0	0	0.0	0.0	0.0
Noninstitutionalized population	3,779	1,462	2,317	81.4	77.5	84.1
College dormitories	3,404	1,279	2,125	73.3	67.8	77.2
Military quarters	0	0	0	0.0	0.0	0.0
Other noninstitutionalized group quarters	375	183	192	8.1	9.7	7.0

(X) Not applicable.
Source: U.S. Census Bureau, Census 2000 Summary File 1, Matrix PCT17.

QT-H1. **General Housing Characteristics: 2000**
Data Set: Census 2000 Summary File 1 (SF 1) 100-Percent Data
Geographic Area: **Eau Claire city, Wisconsin**

NOTE: For information on confidentiality protection, nonsampling error, and definitions, see http://factfinder.census.gov/home/en/datanotes/expsf1u.htm.

Subject	Number	Percent
OCCUPANCY STATUS		
Total housing units	**24,895**	**100.0**
Occupied housing units	24,016	96.5
Vacant housing units	879	3.5
TENURE		
Occupied housing units	**24,016**	**100.0**
Owner-occupied housing units	13,759	57.3
Renter-occupied housing units	10,257	42.7
VACANCY STATUS		
Vacant housing units	**879**	**100.0**
For rent	373	42.4
For sale only	144	16.4
Rented or sold, not occupied	62	7.1
For seasonal, recreational, or occasional use	83	9.4
For migratory workers	0	0.0
Other vacant	217	24.7
RACE OF HOUSEHOLDER		
Occupied housing units	**24,016**	**100.0**
One race	23,853	99.3
White	23,173	96.5
Black or African American	118	0.5
American Indian and Alaska Native	105	0.4
Asian	398	1.7
Native Hawaiian and Other Pacific Islander	5	0.0
Some other race	54	0.2
Two or more races	163	0.7
HISPANIC OR LATINO HOUSEHOLDER AND RACE OF HOUSEHOLDER		
Occupied housing units	**24,016**	**100.0**
Hispanic or Latino (of any race)	168	0.7
Not Hispanic or Latino	23,848	99.3
White alone	23,075	96.1
AGE OF HOUSEHOLDER		
Occupied housing units	**24,016**	**100.0**
15 to 24 years	3,562	14.8
25 to 34 years	4,376	18.2
35 to 44 years	4,494	18.7
45 to 54 years	4,372	18.2
55 to 64 years	2,350	9.8
65 years and over	4,862	20.2
65 to 74 years	2,144	8.9
75 to 84 years	2,049	8.5
85 years and over	669	2.8

(X) Not applicable.
Source: U.S. Census Bureau, Census 2000 Summary File 1, Matrices H3, H4, H5, H6, H7, and H16.

QT-H2. Tenure, Household Size, and Age of Householder: 2000

Data Set: Census 2000 Summary File 1 (SF 1) 100-Percent Data
Geographic Area: **Eau Claire city, Wisconsin**

NOTE: For information on confidentiality protection, nonsampling error, and definitions, see http://factfinder.census.gov/home/en/datanotes/expsf1u.htm.

Subject	Number	Percent
TENURE		
Occupied housing units	**24,016**	**100.0**
Owner-occupied housing units	13,759	57.3
Renter-occupied housing units	10,257	42.7
TENURE BY HOUSEHOLD SIZE		
Owner-occupied housing units	**13,759**	**100.0**
1-person household	3,060	22.2
2-person household	5,206	37.8
3-person household	2,123	15.4
4-person household	2,140	15.6
5-person household	838	6.1
6-person household	227	1.6
7-or-more-person household	165	1.2
Renter-occupied housing units	**10,257**	**100.0**
1-person household	4,142	40.4
2-person household	3,189	31.1
3-person household	1,479	14.4
4-person household	906	8.8
5-person household	293	2.9
6-person household	155	1.5
7-or-more-person household	93	0.9
TENURE BY AGE OF HOUSEHOLDER		
Owner-occupied housing units	**13,759**	**100.0**
15 to 24 years	182	1.3
25 to 34 years	1,867	13.6
35 to 44 years	3,061	22.2
45 to 54 years	3,310	24.1
55 to 64 years	1,817	13.2
65 years and over	3,522	25.6
65 to 74 years	1,690	12.3
75 to 84 years	1,441	10.5
85 years and over	391	2.8
Renter-occupied housing units	**10,257**	**100.0**
15 to 24 years	3,380	33.0
25 to 34 years	2,509	24.5
35 to 44 years	1,433	14.0
45 to 54 years	1,062	10.4
55 to 64 years	533	5.2
65 years and over	1,340	13.1
65 to 74 years	454	4.4
75 to 84 years	608	5.9
85 years and over	278	2.7

(X) Not applicable.
Source: U.S. Census Bureau, Census 2000 Summary File 1, Matrices H4, H15, and H16.

QT-H3. Household Population and Household Type by Tenure: 2000

Data Set: Census 2000 Summary File 1 (SF 1) 100-Percent Data
Geographic Area: **Eau Claire city, Wisconsin**

NOTE: For information on confidentiality protection, nonsampling error, and definitions, see http://factfinder.census.gov/home/en/datanotes/expsf1u.htm.

Subject	Number	Percent
HOUSEHOLD POPULATION		
Population in occupied housing units	**57,063**	**100.0**
Owner-occupied housing units	35,351	62.0
Renter-occupied housing units	21,712	38.0
Per occupied housing unit	2.38	(X)
Per owner-occupied housing unit	2.57	(X)
Per renter-occupied housing unit	2.12	(X)
HOUSEHOLD TYPE		
Owner-occupied housing units	**13,759**	**100.0**
Family households	10,157	73.8
Householder 15 to 64 years	8,162	59.3
Householder 65 years and over	1,995	14.5
Married-couple family	8,845	64.3
Male householder, no wife present	327	2.4
Female householder, no husband present	985	7.2
Nonfamily households	3,602	26.2
Householder 15 to 64 years	2,075	15.1
Householder 65 years and over	1,527	11.1
Male householder	1,359	9.9
Living alone	1,029	7.5
65 years and over	295	2.1
Not living alone	330	2.4
Female householder	2,243	16.3
Living alone	2,031	14.8
65 years and over	1,180	8.6
Not living alone	212	1.5
Renter-occupied housing units	**10,257**	**100.0**
Family households	3,410	33.2
Householder 15 to 64 years	3,126	30.5
Householder 65 years and over	284	2.8
Married-couple family	1,819	17.7
Male householder, no wife present	335	3.3
Female householder, no husband present	1,256	12.2
Nonfamily households	6,847	66.8
Householder 15 to 64 years	5,791	56.5
Householder 65 years and over	1,056	10.3
Male householder	3,249	31.7
Living alone	1,845	18.0
65 years and over	178	1.7
Not living alone	1,404	13.7
Female householder	3,598	35.1
Living alone	2,297	22.4
65 years and over	859	8.4
Not living alone	1,301	12.7

(X) Not applicable.
Source: U.S. Census Bureau, Census 2000 Summary File 1, Matrices H11, H12, and H17.